

**NOTICE!!**

**These documents have been scanned!**

**Do not place un-scanned documents beneath this notice!**

**Do not remove this notice from this file!**

GPO Jacket No. 560-102  
Print Order 61540  
Rise Business Services, LLC  
Job=AZ15 5/13/2019



Box Number= AZ15043



Claim Begin-End: AMC418685-AMC418688

1 Initial Receipt



AZ15043-9

AMC418628-AMC420131

**United States Department of the Interior**  
**Bureau of Land Management**  
 LANDS/RECREATION & PLANNING  
 ONE N CENTRAL AVE  
 PHOENIX, AZ 85004 -2203  
 Phone: 602-417-9200

Receipt

No: 2687582

|  |                              |
|--|------------------------------|
| <b>Transaction #:</b> 2769147                                  | <b>ENTERED INTO COMPUTER</b> |
| <b>Date of Transaction:</b> 11/09/2012                         |                              |
| <b>CUSTOMER:</b> DEC 19 2012 <i>ps</i>                         |                              |
| ANDREW CONLON<br>23306 N 70TH LN<br>GLENDALE, AZ 85310-5863 US |                              |

| LINE #        | QTY  | DESCRIPTION  | REMARKS | UNIT PRICE | TOTAL           |
|---------------|------|--|---------|------------|-----------------|
| 1             | 4.00 | LOCATABLE MINERALS / MINING CLAIMS-<br>NEW, UNADJUD, ONE OR MORE AUTH NOS / NEW<br>MINING CLAIM LOCATION FEE \$34<br><b>CASES:</b> AMC418685/\$34.00, AMC418686/\$34.00,<br>AMC418687/\$34.00, AMC418688/\$34.00   |         | - n/a -    | 136.00          |
| 2             | 4.00 | LOCATABLE MINERALS / MINING CLAIMS-<br>NEW, UNADJUD, ONE OR MORE AUTH NOS / NEW<br>MINING CLAIM MAINT FEE \$140<br><b>CASES:</b> AMC418685/\$140.00, AMC418686/\$140.00,<br>AMC418687/\$140.00, AMC418688/\$140.00 |         | - n/a -    | 560.00          |
| 3             | 4.00 | LOCATABLE MINERALS / MINING CLAIMS-<br>NEW, UNADJUD, ONE OR MORE AUTH NOS / NEW<br>MINING CLAIM PROCESSING FEE \$15<br><b>CASES:</b> AMC418685/\$15.00, AMC418686/\$15.00,<br>AMC418687/\$15.00, AMC418688/\$15.00 |         | - n/a -    | 60.00           |
| <b>TOTAL:</b> |      |  |         |            | <b>\$756.00</b> |

| PAYMENT INFORMATION   |               |  |                      |
|---|---------------|--|----------------------|
| NOTE: Items will appear on credit card statement as "Bureau of Land Mgmt CO". |               |  |                      |
| 1   | AMOUNT:       | 756.00                                       | POSTMARKED: N/A      |
|   | TYPE:         | CREDIT CARD                                  | RECEIVED: 11/09/2012 |
|   | NAME:         | 23306 N 70TH LN<br>GLENDALE AZ 85310-5863 US |                      |
|   | CARD NO:      | XXXXXXXXXXXX1221                             | AUTH CODE: 00940B    |
|   | NAME ON CARD: | CONLON DENNIS                                |                      |
|   | EXPIRES:      | 05/2013                                      |                      |
|   | SIGNATURE:    |  |                      |



**NOTICE!!**

**These documents have been scanned!**

**Do not place un-scanned documents beneath this notice!**

**Do not remove this notice from this file!**

GPO Jacket No. 560-102  
Print Order 61540  
Rise Business Services, LLC  
Job=AZ15 5/13/2019



Box Number= AZ15043



Claim Begin-End: AMC418685-AMC418688

2 Correspondence



AZ15043-9 AMC418628-AMC420131

**NO  
DOCUMENTS  
FOUND**

NO DOCUMENTS FOUND  
NO DOCUMENTS FOUND



**NOTICE!!**

**These documents have been scanned!**

**Do not place un-scanned documents beneath this notice!**

**Do not remove this notice from this file!**

GPO Jacket No. 560-102  
Print Order 61540  
Rise Business Services, LLC  
Job=AZ15 5/13/2019



Box Number= AZ15043



Claim Begin-End: AMC418685-AMC418688

3 Transfers



AZ15043-9

AMC418628-AMC420131



**NO  
DOCUMENTS  
FOUND**

NO DOCUMENTS FOUND  
NO DOCUMENTS FOUND

**NOTICE!!**

**These documents have been scanned!**

**Do not place un-scanned documents beneath this notice!**

**Do not remove this notice from this file!**

GPO Jacket No. 560-102  
Print Order 61540  
Rise Business Services, LLC  
Job=AZ15 5/13/2019



Box Number= AZ15043



Claim Begin-End: AMC418685-AMC418688

4 Miscellaneous



AZ15043-9

AMC418628-AMC420131

AMC 418685

AMC 424709

AMC 430526

To: Bureau of Land Management

A) Arizona State Office  
One North Central Avenue, Suite 800  
Phoenix, Arizona 85004-4427

B) Phoenix District  
Hassayampa Field Office  
Lower Sonoran Field Office  
21605 North 7<sup>th</sup> Ave  
Phoenix, AZ 85027

TO WHOM IT MAY CONCERN:

RE: CHANGE OF ADDRESS NOTICE

Glen Billeter

AMC 418685, AMC 418686, AMC 418687, AMC 418688, AMC 424711,  
AMC 430526, AMC 430527, AMC 430528, AMC 430529, AMC 430530

OLD ADDRESS: 19250 N 600<sup>TH</sup> STREET  
MONTROSE, ILLINOIS 62445

NEW ADDRESS: P.O. BOX 986  
YARNELL, ARIZONA 85362-0986

PHONE: (207) 400-9832

E-MAIL: [glen.a.billeter@gmail.com](mailto:glen.a.billeter@gmail.com)

Additional Contact

Phyllis Billeter, Phone: ( 916 ) 960- 6663, E-mail – [billeter88@gmail.com](mailto:billeter88@gmail.com)

RECEIVED  
BLM PHOENIX OFFICE  
2015 JUL 20 P 4: 26  
PHOENIX, ARIZONA



I, Phyllis Billeter, authorized and am aware that I am a claimant on the location notice for the following claims.

SATELLITE #5 AMC 424711

BIG NUGGET 1 AMC 430526

BIG NUGGET 2 AMC 430527

BIG NUGGET 3 AMC 430528

BIG NUGGET 4 AMC 430529

BIG NUGGET 5 AMC 430530

I have a bonafide interest in the claims and I hold the claims independently for my own self-interest and in good faith. I certify that these claims are in no way being held for the benefit of a company, corporation, or another individual in order to gain additional acreage they are not entitled to in accordance with the law. I also appoint Glen Billeter to act as my agent now and forever.

X

Phyllis Billeter

Phyllis Billeter

19250 N 600<sup>th</sup> Street

Montrose, Illinois 62445

PHOENIX, ARIZONA

2015 APR 17 P 3:06

RECEIVED  
PLM AZ COUNTY OFFICE

I have satisfied myself as to the identity of Phyllis Billeter by examining a California Drivers License containing her photograph.

I further certify that she has executed this document in my presence at Costa, Nova Scotia Canada this 12<sup>th</sup> day of April, 2015.

*John W. Chandler*

John W. Chandler, Q.C.

Commissioner, Assistant at pleasure of Her Majesty  
(Tel. 902. 217. 4640)

I, Wanda Pitcher, authorized and am aware that I am a claimant on the location notice for the following claims.

SATELLITE #5 AMC 424711 ✓

BIG NUGGET 1 AMC 430526 ✓

BIG NUGGET 2 AMC 430527 ✓

BIG NUGGET 4 AMC 430529 ✓

BIG NUGGET 5 AMC 430530 ✓

I have a bonafide interest in the claims and I hold the claims independently for my own self-interest and in good faith. I certify that these claims are in no way being held for the benefit of a company, corporation, or another individual in order to gain additional acreage they are not entitled to in accordance with the law. I also appoint Glen Billeter to act as my agent now and forever.

X Wanda Pitcher  
Wanda Pitcher

Dated this 21<sup>st</sup> day of April, 2015\

Wanda Pitcher

19364 N 600<sup>th</sup> St

Montrose, Illinois 62445



RECEIVED  
BLM A. LAND OFFICE  
2015 APR 27 P 1:55  
PHOENIX, ARIZONA

I, Christopher Pitcher, authorized and am aware that I am a claimant on the location notice for the following claims.

SATELLITE #5 AMC 424711 ✓

BIG NUGGET 1 AMC 430526

BIG NUGGET 2 AMC 430527

BIG NUGGET 5 AMC 430530

I have a bonafide interest in the claims and I hold the claims independently for my own self-interest and in good faith. I certify that these claims are in no way being held for the benefit of a company, corporation, or another individual in order to gain additional acreage they are not entitled to in accordance with the law. I also appoint Glen Billeter to act as my agent now and forever.

X Christopher Pitcher  
Christopher Pitcher

Dated this 21<sup>st</sup> day of April, 2015

Christopher Pitcher

19364 N 600<sup>th</sup> St

Montrose, Illinois 62445



RECEIVED  
BLM AGENCY OFFICE  
2015 APR 27 P 1:55  
PHOENIX, ARIZONA




I, AMANDA WADDELL, authorized and am aware that I am a claimant on the location notice for the following claims.

BIG NUGGET 1 AMC 430526

BIG NUGGET 2 AMC 430527

BIG NUGGET 5 AMC 430530

I have a bonafide interest in the claims and I hold the claims independently for my own self-interest and in good faith. I certify that these claims are in no way being held for the benefit of a company, corporation, or another individual in order to gain additional acreage they are not entitled to in accordance with the law. I also appoint Glen Billeter to act as my agent now and forever.

X   
Amanda Waddell

Dated this 21<sup>st</sup> day of April, 2015

Amanda Waddell

156 County Road 1125 E

Jewell, Illinois 62436




RECEIVED  
BLM / PHOENIX OFFICE  
2015 APR 27 P 1:55  
PHOENIX, ARIZONA

I, BRANDON WADDELL, authorized and am aware that I am a claimant on the location notice for the following claims.

BIG NUGGET 1 AMC 430526

BIG NUGGET 5 AMC 430530

I have a bonafide interest in the claims and I hold the claims independently for my own self-interest and in good faith. I certify that these claims are in no way being held for the benefit of a company, corporation, or another individual in order to gain additional acreage they are not entitled to in accordance with the law. I also appoint Glen Billeter to act as my agent now and forever.

  
\_\_\_\_\_  
Brandon Waddell

Dated this 21<sup>ST</sup> day of April, 2015

Brandon Waddell

156 County Road 1125 E

Jewell, Illinois 62436



PHOENIX, ARIZONA  
2015 APR 21 P 1:55  
DLMA OFFICE

I, Jill Clapp, authorized and am aware that I am a claimant on the location notice for the following claims.

SATELLITE #5 AMC 424711

BIG NUGGET 1 AMC 430526

BIG NUGGET 2 AMC 430527

BIG NUGGET 3 AMC 430528 ~~430~~

BIG NUGGET 4 AMC 430529 ~~430~~

BIG NUGGET 5 AMC 430530

I have a bonafide interest in the claims and I hold the claims independently for my own self-interest and in good faith. I certify that these claims are in no way being held for the benefit of a company, corporation, or another individual in order to gain additional acreage they are not entitled to in accordance with the law. I also appoint Glen Billeter to act as my agent now and forever.

X

Jill Clapp

APRIL 01/2015

RECEIVED  
BLM AZ STATE OFFICE  
2015 APR 17 P 3:05  
PHOENIX, ARIZONA

Jill Clapp

2390 Pheasant Run Circle

Stockton, CA 95207

*I have set up myself as to the identity of Jill Clapp by obtaining a California Driver License containing her photograph.*

*I further certify that she has executed this documents in my presence at Chota, Nova Scotia, Canada this 1st day of April, 2015*

*J. Withers*

**John W. Chandler, Q.C.**

*Commissioner indicated at pleasure of New Brunswick Government  
(Tel 902-275-4640)*



I, Wes Pitcher, authorized and am aware that I am a claimant on the location notice for the following claims.

SATELLITE #5 AMC 424711 ✓

BIG NUGGET 1 AMC 430526 ✓

BIG NUGGET 2 AMC 430527 ✓ *And Amc 430528*

BIG NUGGET 4 AMC 430529 ✓

BIG NUGGET 5 AMC 430530 ✓

I have a bonafide interest in the claims and I hold the claims independently for my own self-interest and in good faith. I certify that these claims are in no way being held for the benefit of a company, corporation, or another individual in order to gain additional acreage they are not entitled to in accordance with the law. I also appoint Glen Billeter to act as my agent now and forever.

*Wes Pitcher*  
Wes Pitcher

Dated this *21st* day of *April*, 2015

Wes Pitcher

19364 N 600<sup>th</sup> St

Montrose, Illinois 62445



RECORDED  
ELM A. ... OFFICE  
2015 APR 27 P 1:54  
PHOENIX, ARIZONA

**United States Department of the Interior**  
**Bureau of Land Management**  
 LANDS/RECREATION & PLANNING  
 ONE N CENTRAL AVE  
 PHOENIX, AZ 85004 -2203  
 Phone: 602-417-9200

Receipt

No: 3403361

|  |  |                            |
|--|--|----------------------------|
| <b>Transaction #:</b> 3501969                              |  | <b>ENTERED OCT 13 2015</b> |
| <b>Date of Transaction:</b> 09/29/2015                     |  | <i>AC 635 Signature</i>    |
| <b>CUSTOMER:</b>   |  |                            |
| GLEN BILLETER<br>PO BOX 986<br>YARNELL, AZ 85362-0986 US   |  | <i>pb</i>                  |
| <i>Amendments placed on top of Original location Notes</i> |  |                            |

| LINE #        | QTY  | DESCRIPTION  | REMARKS   | UNIT PRICE | TOTAL          |
|---------------|------|--|-----------|------------|----------------|
| 1             | 1.00 | LOCATABLE MINERALS / MINING CLAIMS-<br>NOT NEW-UNADJUD, ONE AUTH NO. ONLY /<br>MINING CLAIM MONEY RECEIVED<br>CASES: AMC430526/\$50.00 | AMEND (5) | - n/a -    | 50.00          |
| <b>TOTAL:</b> |      |  |           |            | <b>\$50.00</b> |

| PAYMENT INFORMATION   |               |  |                      |
|---|---------------|--|----------------------|
| NOTE: Items will appear on credit card statement as "Bureau of Land Mgmt CO". |               |  |                      |
| 1   | AMOUNT:       | 50.00  | POSTMARKED: N/A      |
|   | TYPE:         | CREDIT CARD  | RECEIVED: 09/29/2015 |
|   | NAME:         | BILLETER, GLEN<br>PO BOX 986<br>YARNELL AZ 85362-0986 US |                      |
|   | CARD NO:      | XXXXXXXXXXXX3807   | AUTH CODE: 002122    |
|   | NAME ON CARD: | WESLEY PITCHER   |                      |
|   | EXPIRES:      | 09/2015  |                      |
|   | SIGNATURE:    |  |                      |

| REMARKS   |
|---|
| <i>POA &amp; Statements submitted with the 5-Amendments .pb</i> |

This receipt was generated by the automated BLM Collections and Billing System and is a paper representation of a portion of the official electronic record contained therein.

### Customer Name Update Screen

System ID:MC

Name: BILLETTER GLEN

Lookup

Proprietor #: 2374916

Renumber To:

Category: P - PRIVATE

Address: PO BOX 986

City: YARNELL

State: AZ

Zip: 853620986

UNDELIVERABLE

Email: GLEN.A.BILLETTER@GMAIL.COM

Phone: 207-400-9832

*10/14/15  
1:45pm called  
Glen B.  
- VM Box not set up yet.*

Save

Save/Override DataFlux

Delete

Renumber

*Called Phyllis B.*

*@ (916) 960-6663 - she asked me to speak to her daughter Jill C.*

*Spoke to daughter Jill C. - discussed discrepancies I found in the lists of claims on the PVA statements. Jill will have the documents corrected, she might email me the info + possibly mail the hard copy.*

AMC

418685

424709

430526

To: Bureau of Land Management

A) Arizona State Office

One North Central Avenue, Suite 800

Phoenix, Arizona 85004-4427

B) Phoenix District

Hassayampa Field Office

Lower Sonoran Field Office

21605 North 7<sup>th</sup> Ave

Phoenix, AZ 85027

TO WHOM IT MAY CONCERN:

RE: CHANGE OF ADDRESS NOTICE

Glen Billeter

AMC 418685, AMC 418686, AMC 418687, AMC 418688, AMC 424711,

AMC 430526, AMC 430527, AMC 430528, AMC 430529, AMC 430530

OLD ADDRESS: 19250 N 600<sup>TH</sup> STREET

MONTROSE, ILLINOIS 62445

NEW ADDRESS: P.O. BOX 986

YARNELL, ARIZONA 85362-0986

PHONE: (207) 400-9832

E-MAIL: [glen.a.billeter@gmail.com](mailto:glen.a.billeter@gmail.com)

Additional Contact

Phyllis Billeter, Phone: ( 916 ) 960- 6663, E-mail – [billeter88@gmail.com](mailto:billeter88@gmail.com)

PHOENIX, ARIZONA  
2015 JUL 20 P 4: 26  
BLM RECEIVED OFFICE

ADDRESS UPDATED

ENTERED  
JUL 15 2015  
BY: *RM*

AMC

418685

424709

430526

To: Bureau of Land Management

A) Arizona State Office  
One North Central Avenue, Suite 800  
Phoenix, Arizona 85004-4427

B) Phoenix District  
Hassayampa Field Office  
Lower Sonoran Field Office  
21605 North 7<sup>th</sup> Ave  
Phoenix, AZ 85027

TO WHOM IT MAY CONCERN:

RE: CHANGE OF ADDRESS NOTICE

Glen Billeter

AMC 418685, AMC 418686, AMC 418687, AMC 418688, AMC 424711,  
AMC 430526, AMC 430527, AMC 430528, AMC 430529, AMC 430530

OLD ADDRESS: 19250 N 600<sup>TH</sup> STREET  
MONTROSE, ILLINOIS 62445

NEW ADDRESS: P.O. BOX 986  
YARNELL, ARIZONA 85362-0986

PHONE: (207) 400-9832

E-MAIL: [glen.a.billeter@gmail.com](mailto:glen.a.billeter@gmail.com)

Additional Contact

Phyllis Billeter, Phone: ( 916 ) 960- 6663, E-mail – [billeter88@gmail.com](mailto:billeter88@gmail.com)

RECEIVED  
BLM YARNELL OFFICE  
2015 JUL 20 P 4: 26  
PHOENIX, ARIZONA

ADDRESS UPDATED

ENTERED  
JUL 15 2015  
BY: *Rm*

Glen Billeter  
P.O. Box 986  
Yarnell, AZ

85362-0986

RECEIVED  
AZ STATE OFFICE

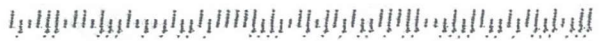
2015 JUL 20 P 4: 26

PHOENIX, ARIZONA



Bureau of Land Management  
ATTN: Re Ann Myers  
Arizona State Office  
One North Central Ave. Suite 800  
Phoenix, ARIZONA 85004-4427

8500484427





**NOTICE!!**

**These documents have been scanned!**

**Do not place un-scanned documents beneath this notice!**

**Do not remove this notice from this file!**

GPO Jacket No. 560-102  
Print Order 61540  
Rise Business Services, LLC  
Job=AZ15 5/13/2019



Box Number= AZ15043



Claim Begin-End: AMC418685-AMC418688

5 Annual Filings



AZ15043-9

AMC418628-AMC420131

UNITED STATES  
DEPARTMENT OF THE INTERIOR  
BUREAU OF LAND MANAGEMENT

FORM APPROVED  
OMB NO.: 1004-0114  
Expires: October 31, 2016

AMC 418685  
424709  
430526

**AFFIDAVIT OF ANNUAL ASSESSMENT WORK**

**WHEN RECORDED, MAIL DOCUMENT TO:**

NAME: Jill Clapp

ADDRESS: PO Box 986

CITY, STATE, ZIP: Yarnell, Arizona 85362

**FOR COUNTY RECORDER'S USE**

No. of Claims 10  
x \$10/claim  
Total due BLM \$ 100

**TO ALL WHOM IT MAY CONCERN:**

1. The undersigned certifies that at least \$100 per claim was expended for development, labor and improvements, or equivalent value added, as the annual assessment work for the assessment year ending September 1, 2018 for the following contiguous unpatented mining claim(s), located in the County of Yavapai, in the State of Arizona.

| BLM Serial No. | Name of Claim | Tp Rg Sec Mer          |    |   |     | County Recordation<br>Book and Page No. | Date |
|----------------|---------------|------------------------|----|---|-----|---|------|
|                |               | Example: 13N 5E 14 MDM |    |   |     |   |      |
| AMC418685      | SATELLITE #1  | 9N                     | 2W | 3 | MYC |   |      |
| AMC418686      | SATELLITE #2  | 9N                     | 2W | 3 | MYC |   |      |
| AMC418687      | SATELLITE #3  | 9N                     | 2W | 3 | MYC |   |      |
| AMC418688      | SATELLITE #4  | 9N                     | 2W | 3 | MYC |   |      |
| AMC424711      | SATELLITE #5  | 9N                     | 2W | 3 | MYC |   |      |
| AMC430526      | BIG NUGGET 1  | 9N                     | 2W | 3 | MYC |   |      |
| AMC430527      | BIG NUGGET 2  | 9N                     | 2W | 3 | MYC |   |      |
| AMC430528      | BIG NUGGET 3  | 9N                     | 2W | 3 | MYC |   |      |
| AMC430529      | BIG NUGGET 4  | 9N                     | 2W | 3 | MYC |   |      |
| AMC430530      | BIG NUGGET 5  | 9N                     | 2W | 2 | MYC |   |      |

NO. OF CLAIMS 10  
AMOUNT 100<sup>00</sup>  
RECEIPT NO. 4240517  
INITIALS PER  
\*\*BLM-ASO\*\*

(Continued on page 2)

**ENTERED**  
AUG 30 2018  
BY: [Signature]

RECEIVED  
PHOENIX, ARIZONA  
2018 AUG 21 A 9:08  
T.M.A. STATE OFFICE



2. Type of labor and improvements (specify what was done and give the total value for that labor and improvement to show at least \$100 for each claim). If a geological, geochemical, or geophysical survey was performed, as per 30 U.S.C. 28-1, reference the title of the report of survey, give cost and date of the survey and report, and indicate it was filed with the County Recorder:

| Description of Work Performed   | Value of Work Performed | Date Work Was Performed |
|---|-------------------------|-------------------------|
| Repair of access road (Satellite 1-5, Big Nugget 1-5) for Reclamation | 1117.30                 | 10//10,11,12            |
|   |                         |                         |
|   |                         |                         |
|   |                         |                         |
|   |                         |                         |

3. Name and mailing address of each person who performed the labor and improvements:

Name (please print)  
Glen Billeter

Current Mailing Address (please print)  
PO Box 986 Yarnell, Arizona 85362

RECEIVED  
 P M AZ STATE OFFICE  
 2018 AUG 21 A 9 05  
 PHOENIX, ARIZONA

4. Name and mailing address of each person who holds and claims the subject mining claim(s) for the valuable minerals contained therein. Be sure to indicate if there is a change of address:

Name (please print)  
Glen Billeter

Current Mailing Address (please print)

P.O Box 986 Yarnell, Arizona 85362-0986 (see attached change)

Phyllis Billeter

19250 N 600th St. Montrose, Illinois 62445

Jill Clapp

2390 Pheasant Run Circle Stockton, California 95207

Wanda Pitcher

19364 N 600th St. Montrose, Illinois 62445

Wes Pitcher

19364 N 600th St. Montrose, Illinois 62445

Christopher Pitcher

19364 N 600th St. Montrose, Illinois 62445

Amanda Waddell

156 County Road 1125 E Jewell, Illinois 62436

Brandon Waddell

156 County Road 1125 E Jewell, Illinois 62436

5. The undersigned testifies that on the date of September 01, 2018, all monuments required by law were erected upon the subject claim(s), and all notices required by law were posted on the subject claim(s) or copies thereof were in place, and at said date, each corner monument bore or contained

markings sufficient to appropriately designate the corner of the claim to which it pertains and the name of the claim(s).

I hereby certify under penalty of perjury under the laws of the State of Arizona that the foregoing statements are true and correct:

[Signature] Date: Aug 20, 2018  
(Signature of person responsible for above statement)

Title 18 U.S.C. 1001 and 43 U.S.C. 1212 make it a crime for any person knowingly and willfully to make to any department or agency of the United States any false, fictitious or fraudulent statements or representations as to any matter within its jurisdiction.


**Notary Block**

SUBSCRIBED AND SWORN TO before me, this 20 day of August 2018

By: [Signature]  
(Signature of Affiant)

Title: Notary

My Commission Expires: 2-17-2022



**INSTRUCTIONS**

- 1. This is an optional form that may be used to satisfy the requirements for the Bureau of Land Management (BLM) under the provisions of 43 U.S.C. §1744 and 30 U.S.C. §28-28d and the regulations thereunder (43 CFR part 3835). Since local and State laws may vary, you should contact your local and State agencies where the claims are located to ensure all applicable laws and requirements are satisfied.
- 2. The claimant(s) must fill in the date in paragraph 1 for the applicable assessment year and the county and state where the claims are located.
- 3. All claim names, BLM serial numbers, legal descriptions, and original county recording information must be listed for the claims pertaining to this assessment notice.
- 4. The claimant(s) must complete paragraph 2 listing all labor or improvements which was performed on or did benefit the subject mining claims. The value and date of the labor or improvements must also be listed. The total amount of labor or improvements can be listed, but the total expenditure must equal at least \$100 for each claim.
- 5. The names and current mailing addresses of the person(s) performing the labor shall be listed in paragraph 3.
- 6. The name and current mailing address of each owner (claimant) of the claims shall be listed in paragraph 4. The mailing address shall be the owner's address and not the address of an agent or anyone representing the claimant. Be sure to note if there has been a change of address.
- 7. Paragraph 5 shall be completed to show the date it was verified that all monuments required by law were properly erected, all notices were posted, and that corners were appropriately designated for all claims listed.
- 8. An exact legible reproduction or duplicate (other than microfilm or other electronic media) of this affidavit or another type of affidavit of assessment work that you file or will file in the county where each claim is located, must be filed with the BLM on or before December 30 of the calendar year in which the assessment year ends. For mill or tunnel sites, a separate notice of intent to hold must be filed with the BLM on or before December 30. Requirements for filing a notice of intent to hold can be found at 43 CFR 3835.33.
- 9. A processing fee of \$10 for each claim listed must be remitted to the BLM along with this or any other affidavit of assessment work.



## NOTICES

**THE PRIVACY ACT** and 43 CFR 2.48(d) require that you be furnished with the following information in connection with the information requested by this form.

**AUTHORITY:** 30 U.S.C. §28-28d and 43 CFR part 3835 permit collection of the information requested by this form.

**PRINCIPAL PURPOSE:** The BLM will use the information you provide to document compliance with 43 U.S.C. 1744 and that assessment work has been completed in accordance with 30 U.S.C. § 28-28d and 43 CFR part 3835 in lieu of paying the maintenance fee for the mining claims listed on this form.

**ROUTINE USES:** The BLM will only disclose this information in accordance with the provisions at 43 CFR 2.56(b) and (c).

**EFFECT OF NOT PROVIDING INFORMATION:** Disclosure of the requested information is required by 30 U.S.C. § 28-28d and 43 CFR part 3835 for claimants qualified to perform assessment work in lieu of paying the maintenance fee. Failure to submit all the requested information or to complete this form will delay the BLM's processing of the form and may preclude the BLM's acceptance of the assessment work information, which may result in forfeiture of the mining claim(s) by the claimant.

**THE PAPERWORK REDUCTION ACT** requires us to inform you that:

Use of this form is optional. You must perform assessment if a waiver to pay the maintenance fee has been requested. This form is provided to help you attest that annual assessment work has been completed in lieu of paying the maintenance fee for your claim(s). Submission of the requested information is necessary to obtain or retain a benefit.

You do not have to respond to this or any other Federal agency-sponsored information collection unless it displays a valid OMB control number.

**BURDEN HOURS STATEMENT:** The estimated public reporting burden for this form is 30 minutes per response, including the time for reviewing instructions, gathering and maintaining data, and completing and reviewing the form. You may submit comments regarding the burden estimate or any other aspect of this form to: U.S. Department of the Interior, Bureau of Land Management (1004-0114), Bureau Information Collection Clearance Officer (WO-630), 1849 C Street, N.W., Room 2134LM, Washington, D.C. 20240.

RECEIVED  
BLM AZ STATE OFFICE  
2010 AUG 21 A 9:06  
PHOENIX, ARIZONA

**United States Department of the Interior**  
**Bureau of Land Management**  
 DIV OF LANDS, MINRLS & ENERGY  
 ONE N CENTRAL AVE  
 PHOENIX, AZ 85004 -4427  
 Phone: 602-417-9200

Receipt

No: 4240517

|  |  |
|--|--|
| <b>Transaction #:</b> 4355926                            |  |
| <b>Date of Transaction:</b> 08/21/2018                   |  |
| <b>CUSTOMER:</b>   |  |
| GLEN BILLETER<br>PO BOX 986<br>YARNELL, AZ 85362-0986 US |  |

| LINE #        | QTY  | DESCRIPTION   | REMARKS                | UNIT PRICE | TOTAL           |
|---------------|------|---|------------------------|------------|-----------------|
| 1             | 1.00 | LOCATABLE MINERALS / MINING CLAIMS-NOT NEW-UNADJUD, ONE AUTH NO. ONLY / MINING CLAIM MONEY RECEIVED<br><b>CASES: AMC418685/\$100.00</b> | 2018 POL AND WAIVER/10 | - n/a -    | 100.00          |
| <b>TOTAL:</b> |      |   |                        |            | <b>\$100.00</b> |

| PAYMENT INFORMATION   |               |  |                      |
|---|---------------|--|----------------------|
| NOTE: Items will appear on credit card statement as "Bureau of Land Mgmt CO". |               |  |                      |
| 1   | AMOUNT:       | 100.00   | POSTMARKED: N/A      |
|   | TYPE:         | CREDIT CARD  | RECEIVED: 08/21/2018 |
|   | NAME:         | BILLETER, GLEN<br>PO BOX 986<br>YARNELL AZ 85362-0986 US |                      |
|   | CARD NO:      | XXXXXXXXXXXX1124   | AUTH CODE: 062312    |
|   | NAME ON CARD: | GLEN BILLETER  |                      |
|   | SIGNATURE:    |  |                      |

|         |
|---------|
| REMARKS |
|         |

This receipt was generated by the automated BLM Collections and Billing System and is a paper representation of a portion of the official electronic record contained therein.



UNITED STATES  
DEPARTMENT OF THE INTERIOR  
BUREAU OF LAND MANAGEMENT

MAINTENANCE FEE WAIVER CERTIFICATION

SEE INSTRUCTIONS ON PAGE 2

DER

284

418685  
424709  
430526

FORM APPROVED  
OMB NO. 1004-0114  
Expires: January 31, 2020

- This small miner waiver is filed for the assessment year beginning on September 1, 2018 and ending on September 1, 2019.
- The undersigned and all related parties owned ten or fewer mining claims, mill, or tunnel sites located and maintained on Federal lands in the United States of America on September 1, 2018.
- The undersigned have performed the assessment work required by law for each mining claim listed prior to filing this waiver and understand that by filing this form, the undersigned must file an affidavit of assessment work with the Bureau of Land Management (BLM) by the December 30th following the filing of this waiver.
- The undersigned understand that if the assessment work obligation has not yet come due under 30 U.S.C. 28 (for those claims in their first assessment year only), a notice of intent to hold reciting this condition must be recorded by the December 30th following the filing of this waiver.
- The undersigned understand that mill and tunnel sites may also be listed on this waiver and be waived from payment of the maintenance fee, and that a notice of intent to hold for these sites is required to be filed with the BLM by the December 30th following the filing of this waiver.
- The undersigned understand and acknowledge that pursuant to 43 U.S.C. 1212 and 18 U.S.C. 1001, the filing or recording of a false, fictitious, or fraudulent document with the BLM may result in a fine of up to \$250,000, a prison term not to exceed five years, or both.
- The mining claims, mill or tunnel sites for which this waiver from payment of the maintenance fees is requested are:

| CLAIM OR SITE NAME | BLM RECORDATION SERIAL NUMBER |
|--------------------|-------------------------------|
| 1. Satellite #1    | AMC 418685 (913)              |
| 2. Satellite #2    | AMC 418686                    |
| 3. Satellite #3    | AMC 418687                    |
| 4. Satellite #4    | AMC 418688                    |
| 5. Satellite #5    | AMC 424711                    |
| 6. Big Nugget 1    | AMC 430526                    |
| 7. Big Nugget 2    | AMC 430527                    |
| 8. Big Nugget 3    | AMC 430528                    |
| 9. Big Nugget 4    | AMC 430529                    |
| 10. Big Nugget 5   | AMC 430530                    |

The owner(s) (claimants) of the above mining claims and sites are:

Glen Billeter  
(Owner's Name - Please Print)

P.O. Box 986  
(Owner's Mailing Address)

*Glen Billeter*  
(Owner's Signature)

Yarnell AZ 85362  
(City) (State) (Zip Code)

Phyllis Billeter  
(Owner's Name - Please Print)

19250 N. 600th St  
(Owner's Mailing Address)

*Phyllis Billeter*  
(Owner's Signature)

Montrose IL 62455  
(City) (State) (Zip Code)

Jill Clapp  
(Owner's Name - Please Print)

2390 Pheasant Run Circle  
(Owner's Mailing Address)

*Jill Clapp*  
(Owner's Signature)

Stockton AZ 85207  
(City) (State) (Zip Code)

Wes Pitcher  
(Owner's Name - Please Print)

193 N. 600 St.  
(Owner's Mailing Address)

*Wes Pitcher*  
(Owner's Signature)

Montrose IL 62455  
(City) (State) (Zip Code)

(Continued on page 2)

INTEREST  
SEP 12 2018  
BY: *305*

RECEIVED  
PHOENIX ARIZONA  
2018 AUG 21  
RIMAZ STATE OFFICE  
62455

Wanda Pitcher

(Owner's Name - Please Print)

19364 No. 600 St.

(Owner's Mailing Address)

Gl Bellet

(Owner's Signature)

Montrose

(City)

IL

(State)

62455

(Zip Code)

Christopher Pitcher

(Owner's Name - Please Print)

19364 N 600 St.

(Owner's Mailing Address)

Gl Bellet

(Owner's Signature)

Montrose

(City)

IL

(State)

62455

(Zip Code)

Amanda Waddell

(Owner's Name - Please Print)

156 County Road 1125E

(Owner's Mailing Address)

Gl Bellet

(Owner's Signature)

Jewett

(City)

IL

(State)

62436

(Zip Code)

Brandon Waddell

(Owner's Name - Please Print)

156 County Road 1125E

(Owner's Mailing Address)

Gl Bellet

(Owner's Signature)

Jewett

(City)

IL

(State)

62436

(Zip Code)

18 U.S.C. 1001 and 43 U.S.C. 1212 make it a crime for any person knowingly and willfully to make to any department or agency of the United States any false, fictitious or fraudulent statements or representations as to any matter within its jurisdiction.

INSTRUCTIONS

1. This certification is made under the provisions of 43 U.S.C. § 1744 and 30 U.S.C. §28-28k and the regulations thereunder (43 CFR Part 3830).
2. The claimant(s) must fill in the dates in paragraph 1 for the beginning and ending of the assessment year for which this waiver is sought.
3. The claimant(s) must fill in the date in paragraph 2 for the beginning of the assessment year for which this waiver is sought.
4. All claim and site names and BLM serial numbers must be listed for the mining claims, mill sites, and tunnel sites for which the waiver is sought.
5. All owners of the mining claims, mill sites, and tunnel sites and their addresses must be given.
6. This waiver form must be signed by all the claimants or their designated agent, in original form. If an agent is designated, a notarized designation of agent, signed by all of the claimants with proper address given, must be submitted with this waiver.
7. This form must be filed no later than September 1st for the upcoming assessment year in the BLM State Office where the mining claims or sites are recorded, or the waiver cannot be granted by the BLM. (Example: To obtain a waiver for the assessment year 2012, which begins September 1, 2011, you must qualify for and file for a waiver no later than September 1, 2011, in the proper BLM State Office.)
8. For all mining claims which require assessment work, you must record an affidavit of labor on or before the December 30th immediately following the filing of this waiver. For all other mining claims or sites waived, you must record a notice of intent to hold on or before the December 30th immediately following the filing of this waiver.
9. Mill and tunnel sites may also be listed on this waiver and be waived from payment of the maintenance fee. A notice of intent to hold for these sites is required to be filed by the December 30th following the filing of this waiver.

RECEIVED  
BLM STATE OFFICE  
PHOENIX ARIZONA  
2011 AUG 21 A 3:19

FOR OFFICIAL USE ONLY



I, Jill Clapp, authorized and am aware that I am a claimant on the location notice for the following claims.

SATELLITE #5 AMC 424711

BIG NUGGET 1 AMC 430526

BIG NUGGET 2 AMC 430527

BIG NUGGET 3 AMC 430528

BIG NUGGET 4 AMC 430529

BIG NUGGET 5 AMC 430530

I have a bonafide interest in the claims and I hold the claims independently for my own self-interest and in good faith. I certify that these claims are in no way being held for the benefit of a company, corporation, or another individual in order to gain additional acreage they are not entitled to in accordance with the law. I also appoint Glen Billeter to act as my agent now and forever.

X

Jill Clapp

APRIL 01/2015

Jill Clapp

2390 Pheasant Run Circle

Stockton, CA 95207

RECEIVED  
BLM AZ STATE OFFICE  
2015 APR 17 P 3:05  
PHOENIX, ARIZONA

I have satraped myself as to the identity of Jill Clapp by obtaining a California Drivers license containing her photograph.

I further certify that she has executed this documents in my presence at chota, N.H. on the 17 day of April, 2015

RECEIVED  
BLM AZ STATE OFFICE  
2015 AUG 21 A 9:03  
PHOENIX, ARIZONA

2015 AUG 25 P 1:41

RECEIVED  
BLM AZ STATE OFFICE

John W. Chandler, G.C.

at pleasure of Secretary of State  
(Tel 902-275-4650)

I, Phyllis Billeter, authorized and am aware that I am a claimant on the location notice for the following claims.

SATELLITE #5 AMC 424711

BIG NUGGET 1 AMC 430526

BIG NUGGET 2 AMC 430527

BIG NUGGET 3 AMC 430528

BIG NUGGET 4 AMC 430529

BIG NUGGET 5 AMC 430530

I have a bonafide interest in the claims and I hold the claims independently for my own self-interest and in good faith. I certify that these claims are in no way being held for the benefit of a company, corporation, or another individual in order to gain additional acreage they are not entitled to in accordance with the law. I also appoint Glen Billeter to act as my agent now and forever.

X

Phyllis Billeter

Phyllis Billeter

19250 N 600<sup>th</sup> Street

Montrose, Illinois 62445

PHOENIX, ARIZONA

2015 APR 17 P 3:06

RECEIVED  
BLM AZ STATE OFFICE

*I have satisfied myself as to the identity of Phyllis Billeter by showing a California Drivers license containing her photograph.*

*I further certify that she has executed this document in my presence at Chester, Canada this day of April, 2015.*

2016 AUG 25 P 1:41

RECEIVED  
BLM AZ STATE OFFICE

*John W. Chandler*

John W. Chandler, Q.C.

PHOENIX, ARIZONA

2016 AUG 21 A 9:03

RECEIVED  
BLM AZ STATE OFFICE

*Commissioner requested a clearance of direct horizon*

*1 21 000 - 275-4640*

I, Wes Pitcher, authorized and am aware that I am a claimant on the location notice for the following claims.

SATELLITE #5 AMC 424711

BIG NUGGET 1 AMC 430526

BIG NUGGET 2 AMC 430527

BIG NUGGET 4 AMC 430529

BIG NUGGET 5 AMC 430530

I have a bonafide interest in the claims and I hold the claims independently for my own self-interest and in good faith. I certify that these claims are in no way being held for the benefit of a company, corporation, or another individual in order to gain additional acreage they are not entered to in accordance with the law. I also appoint Glen Billeter to act as my agent now and forever.

x Wes Pitcher  
Wes Pitcher

Dated this 21st day of April, 2015

Wes Pitcher

19364 N 600th St

Montrose, Illinois 62445

"OFFICIAL SEAL"  
KATHLEEN A VANSANT  
NOTARY PUBLIC, STATE OF ILLINOIS  
MY COMMISSION EXPIRES 3/09/19

RECEIVED  
BLM AZ STATE OFFICE  
PHOENIX, ARIZONA  
2015 AUG 21 A 9:03

RECEIVED  
BLM AZ STATE OFFICE  
PHOENIX, ARIZONA  
2015 APR 27 P 1:54

RECEIVED  
BLM AZ STATE OFFICE  
PHOENIX, ARIZONA  
2016 AUG 25 P 1:40



I, Wanda Pitcher, authorized and am aware that I am a claimant on the location notice for the following claims.

SATELLITE #5 AMC 424711

BIG NUGGET 1 AMC 430526

BIG NUGGET 2 AMC 430527

BIG NUGGET 4 AMC 430529

BIG NUGGET 5 AMC 430530

I have a bonafide interest in the claims and I hold the claims independently for my own self-interest and in good faith. I certify that these claims are in no way being held for the benefit of a company, corporation, or another individual in order to gain additional acreage they are not entitled to in accordance with the law. I also appoint Glen Billeter to act as my agent now and forever.

X Wanda Pitcher

Wanda Pitcher

Dated this 21<sup>st</sup> day of April, 2015

Wanda Pitcher

19364 N 600<sup>th</sup> St

Montrose, Illinois 62445



RECEIVED  
BLM AZ STATE OFFICE  
2015 AUG 21 A 9:03  
PHOENIX, ARIZONA

RECEIVED  
BLM AZ STATE OFFICE  
2015 APR 27 P 1:55  
PHOENIX, ARIZONA

PHOENIX, ARIZONA

2015 AUG 25 P 1:40

RECEIVED  
BLM AZ STATE OFFICE

I, Christopher Pitcher, authorized and am aware that I am a claimant on the location notice for the following claims.

SATELLITE #5 AMC 424711

BIG NUGGET 1 AMC 430526

BIG NUGGET 2 AMC 430527

BIG NUGGET 5 AMC 430530

I have a bonafide interest in the claims and I hold the claims independently for my own self-interest and in good faith. I certify that these claims are in no way being held for the benefit of a company, corporation, or another individual in order to gain additional acreage they are not entitled to in accordance with the law. I also appoint Glen Billeter to act as my agent now and forever.

X Christopher Pitcher  
Christopher Pitcher

Dated this 21<sup>st</sup> day of April, 2015

Christopher Pitcher

19364 N 600<sup>th</sup> St

Montrose, Illinois 62445

"OFFICIAL SEAL"  
KATHLEEN A VANSANT  
NOTARY PUBLIC, STATE OF ILLINOIS  
MY COMMISSION EXPIRES 3/09/19

RECEIVED  
BLM AZ STATE OFFICE  
PHOENIX, ARIZONA  
2015 AUG 21 A 9:03

RECEIVED  
BLM AZ STATE OFFICE  
PHOENIX, ARIZONA  
2015 APR 21 P 1:55

RECEIVED  
BLM AZ STATE OFFICE  
PHOENIX, ARIZONA  
2016 AUG 25 P 1:40

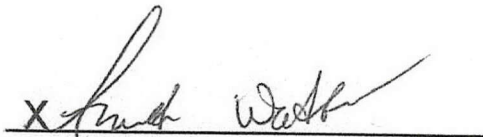
I, AMANDA WADDELL, authorized and am aware that I am a claimant on the location notice for the following claims.

BIG NUGGET 1 AMC 430526

BIG NUGGET 2 AMC 430527

BIG NUGGET 5 AMC 430530

I have a bonafide interest in the claims and I hold the claims independently for my own self-interest and in good faith. I certify that these claims are in no way being held for the benefit of a company, corporation, or another individual in order to gain additional acreage they are not entitled to in accordance with the law. I also appoint Glen Billeter to act as my agent now and forever.

  
Amanda Waddell

Dated this 21<sup>st</sup> day of April, 2015

Amanda Waddell  
156 County Road 1125 E  
Jewell, Illinois 62436



PHOENIX, ARIZONA

2010 AUG 21 A 9:03

RECEIVED  
BLM AZ STATE OFFICE

PHOENIX, ARIZONA

2015 APR 27 P 1:55

RECEIVED  
BLM AZ STATE OFFICE


RECEIVED  
BLM AZ STATE OFFICE  
2016 AUG 25 P 1:40  
PHOENIX, ARIZONA

I, BRANDON WADDELL, authorized and am aware that I am a claimant on the location notice for the following claims.

BIG NUGGET 1 AMC 430526

BIG NUGGET 5 AMC 430530

I have a bonafide interest in the claims and I hold the claims independently for my own self-interest and in good faith. I certify that these claims are in no way being held for the benefit of a company, corporation, or another individual in order to gain additional acreage they are not entitled to in accordance with the law. I also appoint Glen Billeter to act as my agent now and forever.

  
\_\_\_\_\_  
Brandon Waddell

Dated this 21<sup>st</sup> day of April, 2015

Brandon Waddell  
156 County Road 1125 E  
Jewell, Illinois 62436

"OFFICIAL SEAL"  
KATHLEEN A VANSANT  
NOTARY PUBLIC, STATE OF ILLINOIS  
MY COMMISSION EXPIRES 3/09/19

RECEIVED  
BLM AZ STATE OFFICE  
2010 AUG 21 A 9:03  
PHOENIX, ARIZONA

RECEIVED  
BLM AZ STATE OFFICE  
2015 APR 27 P 1:55  
PHOENIX, ARIZONA

RECEIVED  
BLM AZ STATE OFFICE  
2016 AUG 25 P 1:40  
PHOENIX, ARIZONA



UNITED STATES  
DEPARTMENT OF THE INTERIOR  
BUREAU OF LAND MANAGEMENT

508

MAINTENANCE FEE WAIVER CERTIFICATION

SEE INSTRUCTIONS ON PAGE 2

PER AMC 418685  
AMC 424709  
FORM APPROVED  
OMB NO. 1004-0114  
Expires: October 31, 2016  
AMC 430526

- This small miner waiver is filed for the assessment year beginning on September 1, 2017 and ending on September 1, 2018.
- The undersigned and all related parties owned ten or fewer mining claims, mill, or tunnel sites located and maintained on Federal lands in the United States of America on September 1, 2017.
- The undersigned have performed the assessment work required by law for each mining claim listed prior to filing this waiver and understand that by filing this form, the undersigned must file an affidavit of assessment work with the Bureau of Land Management (BLM) by the December 30th following the filing of this waiver.
- The undersigned understand that if the assessment work obligation has not yet come due under 30 U.S.C. 28 (for those claims in their first assessment year only), a notice of intent to hold reciting this condition must be recorded by the December 30th following the filing of this waiver.
- The undersigned understand that mill and tunnel sites may also be listed on this waiver and be waived from payment of the maintenance fee, and that a notice of intent to hold for these sites is required to be filed with the BLM by the December 30th following the filing of this waiver.
- The undersigned understand and acknowledge that pursuant to 43 U.S.C. 1212 and 18 U.S.C. 1001, the filing or recording of a false, fictitious, or fraudulent document with the BLM may result in a fine of up to \$250,000, a prison term not to exceed five years, or both.
- The mining claims, mill or tunnel sites for which this waiver from payment of the maintenance fees is requested are:

| CLAIM OR SITE NAME | BLM RECORDATION SERIAL NUMBER |
|--------------------|-------------------------------|
| 1. SATELLITE #1 ✓  | AMC 418685                    |
| 2. SATELLITE #2    | AMC 418686                    |
| 3. SATELLITE #3    | AMC 418687                    |
| 4. SATELLITE #4    | AMC 418688                    |
| 5. SATELLITE #5    | AMC 424711                    |
| 6. BIG NUGGET 1    | AMC 430526                    |
| 7. BIG NUGGET 2    | AMC 430527                    |
| 8. BIG NUGGET 3    | AMC 430528                    |
| 9. BIG NUGGET 4    | AMC 430529                    |
| 10. BIG NUGGET 5   | AMC 430530                    |

RECEIVED  
BLM STATE OFFICE  
2017 AUG 31 PM 1:45  
PHOENIX, ARIZONA

ENTERED  
Ac 483  
SEP 15 2017  
7-POA'S ATTACHED  
BY: RB

The owner(s) (claimants) of the above mining claims and sites are:

*NW CHECK 10 CT*  
GLEN BILLETER  
(Owner's Name - Please Print) ✓  
PO BOX 986  
(Owner's Mailing Address) ✓

*6 CT*  
PHYLLIS BILLETER  
(Owner's Name - Please Print)  
19250 N 600th ST.  
(Owner's Mailing Address) ✓

*4 CT*  
JILL CLAPP  
(Owner's Name - Please Print)  
2390 PHEASANT RUN CIRCLE  
(Owner's Mailing Address) ✓

*6 CT*  
WES PITCHER  
(Owner's Name - Please Print)  
19364 N 600th ST.  
(Owner's Mailing Address) ✓

*Glen Billeter*  
(Owner's Signature)  
YARNELL AZ 85362  
(City) (State) (Zip Code) *604 #5 re*

*Glen Billeter agent for Phyllis Billeter*  
(Owner's Signature)  
MONTROSE IL 62455  
(City) (State) (Zip Code)

*Glen Billeter agent for Jill Clapp*  
(Owner's Signature)  
STOCKTON CA 95207  
(City) (State) (Zip Code)

*Glen Billeter agent for Wes Pitcher*  
(Owner's Signature)  
MONTROSE IL 62455  
(City) (State) (Zip Code)

NW CHECK

WANDA PITCHER <sup>5ct</sup>  
(Owner's Name - Please Print)

19364 N 600th ST. ✓  
(Owner's Mailing Address)

CHRISTOPHER PITCHER <sup>4ct</sup>  
(Owner's Name - Please Print)

19364 N 600th ST. ✓  
(Owner's Mailing Address)

AMANDA WADDELL <sup>3ct</sup>  
(Owner's Name - Please Print)

156 COUNTY ROAD 1125 E ✓  
(Owner's Mailing Address)

BRANDON WADDELL <sup>2ct</sup>  
(Owner's Name - Please Print)

156 COUNTY ROAD 1125 E ✓  
(Owner's Mailing Address)

*Gl Bellet* agent for Wanda Pitcher <sup>POA # 4</sup>  
(Owner's Signature)

MONTROSE IL 62455  
(City) (State) (Zip Code)

*Gl Bellet* agent for Christopher Pitcher <sup>5</sup>  
(Owner's Signature)

MONTROSE IL 62455  
(City) (State) (Zip Code)

*Gl Bellet* agent for Amanda Waddell <sup>6</sup>  
(Owner's Signature)

JEWETT IL 62436  
(City) (State) (Zip Code)

*Gl Bellet* agent for Brandon Waddell <sup>7</sup>  
(Owner's Signature)

JEWETT IL 62436  
(City) (State) (Zip Code)

18 U.S.C. 1001 and 43 U.S.C. 1212 make it a crime for any person knowingly and willfully to make to any department or agency of the United States any false, fictitious or fraudulent statements or representations as to any matter within its jurisdiction.

INSTRUCTIONS

1. This certification is made under the provisions of 43 U.S.C. § 1744 and 30 U.S.C. §28-28k and the regulations thereunder (43 CFR Part 3830).
2. The claimant(s) must fill in the dates in paragraph 1 for the beginning and ending of the assessment year for which this waiver is sought.
3. The claimant(s) must fill in the date in paragraph 2 for the beginning of the assessment year for which this waiver is sought.
4. All claim and site names and BLM serial numbers must be listed for the mining claims, mill sites, and tunnel sites for which the waiver is sought.
5. All owners of the mining claims, mill sites, and tunnel sites and their addresses must be given.
6. This waiver form must be signed by all the claimants or their designated agent, in original form. If an agent is designated, a notarized designation of agent, signed by all of the claimants with proper address given, must be submitted with this waiver.
7. This form must be filed no later than September 1st for the upcoming assessment year in the BLM State Office where the mining claims or sites are recorded, or the waiver cannot be granted by the BLM. (Example: To obtain a waiver for the assessment year 2012, which begins on September 1, 2011, you must qualify for and file for a waiver no later than September 1, 2011, in the proper BLM State Office.)
8. For all mining claims which require assessment work, you must record an affidavit of labor on or before the December 30th immediately following the filing of this waiver. For all other mining claims or sites waived, you must record a notice of intent to hold on or before the December 30th immediately following the filing of this waiver.
9. Mill and tunnel sites may also be listed on this waiver and be waived from payment of the maintenance fee. A notice of intent to hold for these sites is required to be filed by the December 30th following the filing of this waiver.

PHOENIX, ARIZONA  
2011 MAR 31 PM 1:45  
RECEIVED  
STATE OFFICE

FOR OFFICIAL USE ONLY



## NOTICES

**The Privacy Act** and 43 CFR 2.48(d) require that you be furnished the following information in connection with the information requested by this form.

**AUTHORITY:** 30 U.S.C. 28f and 43 CFR part 3835 permit collection of the information requested by this form.

**PRINCIPAL PURPOSE:** The BLM will use the information you provide to verify that the owner(s) (claimants(s)) of a mining claim has/have complied with 30 U.S.C. 28f and 43 CFR part 3835 and is/are entitled to perform assessment work in lieu of paying the maintenance fee for the mining claims listed on this form.

**ROUTINE USES:** The BLM will only disclose this information in accordance with the provisions at 43 CFR 2.56(b) and (c).

**EFFECT OF NOT PROVIDING INFORMATION:** Disclosure of the requested information is required by 30 U.S.C. 28f and 43 CFR part 3835 for those claimants qualified to request the small miner waiver allowed. Failure to submit all the requested information or to complete this form will delay the BLM's processing of the form and may preclude the BLM's acceptance of the maintenance fee waiver request, which may result in forfeiture of the mining claim or site by the claimant.

**The Paperwork Reduction Act** requires us to inform you that:

The BLM collects this information to determine whether or not you are qualified for waiver of maintenance fees.

Submission of the requested information is necessary to obtain or retain a benefit.

You do not have to respond to this or any other Federal agency-sponsored information collection unless it displays a currently valid OMB control number.

**BURDEN HOURS STATEMENT:** Public reporting burden for this form is estimated to average 20 minutes per response, including the time for reviewing instructions, gathering and maintaining data, and completing and reviewing the form. You may submit comments regarding the burden estimate or any other aspect of this form to: U.S. Department of the Interior, Bureau of Land Management (1004-0114), Bureau Information Collection Clearance Officer (WO-630), Mail Stop 401 LS, 1849 C St., N.W., Washington, D.C. 20240.

RECEIVED  
BLM AZ STATE OFFICE  
2017 AUG 31 P 1:45  
PHOENIX, ARIZONA

I, Phyllis Billeter, authorized and am aware that I am a claimant on the location notice for the following claims.

- SATELLITE #5 AMC 424711
- BIG NUGGET 1 AMC 430526
- BIG NUGGET 2 AMC 430527
- BIG NUGGET 3 AMC 430528
- BIG NUGGET 4 AMC 430529
- BIG NUGGET 5 AMC 430530

RECEIVED  
BLM AZ STATE OFFICE  
2011 AUG 31 P 1:45  
PHOENIX, ARIZONA

I have a bonafide interest in the claims and I hold the claims independently for my own self-interest and in good faith. I certify that these claims are in no way being held for the benefit of a company, corporation, or another individual in order to gain additional acreage they are not entitled to in accordance with the law. I also appoint Glen Billeter to act as my agent now and forever.

X

Phyllis Billeter

RECEIVED  
BLM AZ STATE OFFICE  
2015 APR 17 P 3:06  
PHOENIX, ARIZONA

Phyllis Billeter  
19250 N 600<sup>th</sup> Street  
Montrose, Illinois 62445

I have satisfied myself as to the identity of Phyllis Billeter by examining a California Drivers license containing her photograph.

I further certify that she has executed this document in my presence at Chester, Nova Scotia Canada this 17<sup>th</sup> day of April, 2015.

RECEIVED  
BLM AZ STATE OFFICE  
2015 AUG 25 P 1:41

John W. Chandler, Q.C.



Commissioner entrusted at pleasure of West Tucson  
( P.O. 902 - 275 - 4640 )

1

I, Jill Clapp, authorized and am aware that I am a claimant on the location notice for the following claims.

SATELLITE #5 AMC 424711

BIG NUGGET 1 AMC 430526


BIG NUGGET 2 AMC 430527

~~BIG NUGGET 3 AMC 430528~~ X

~~BIG NUGGET 4 AMC 430529~~ K

BIG NUGGET 5 AMC 430530

I have a bonafide interest in the claims and I hold the claims independently for my own self-interest and in good faith. I certify that these claims are in no way being held for the benefit of a company, corporation, or another individual in order to gain additional acreage they are not entitled to in accordance with the law. I also appoint Glen Billeter to act as my agent now and forever.


X  APRIL 01/2015  
Jill Clapp

Jill Clapp  
2390 Pheasant Run Circle  
Stockton, CA 95207

RECEIVED  
BLM AZ STATE OFFICE  
2017 AUG 31 P 1:45  
PHOENIX, ARIZONA

RECEIVED  
BLM AZ STATE OFFICE  
2015 APR 17 P 3:05  
PHOENIX, ARIZONA

I have set up myself as to the identity of Jill Clapp by obtaining a California Drivers license containing her photograph.  
I further certify that she has executed this documents in my presence at Chester, Nevada  
Cundden this 15th day of April, 2015  
PHOENIX, ARIZONA

  
John W. Chandler, O.C.  
Commissioner of Land Management  
at pleasure of Nevada Governor  
(Tel 902-275-4650)  
RECEIVED  
BLM AZ STATE OFFICE  
2016 AUG 25 P 1:41



I, Wes Pitcher, authorized and am aware that I am a claimant on the location notice for the following claims.

SATELLITE #5 AMC 424711

BIG NUGGET 1 AMC 430526

BIG NUGGET 2 AMC 430527

BIG NUGGET 4 AMC 430529

BIG NUGGET 5 AMC 430530

I have a bonafide interest in the claims and I hold the claims independently for my own self-interest and in good faith. I certify that these claims are in no way being held for the benefit of a company, corporation, or another individual in order to gain additional acreage they are not entitled to in accordance with the law. I also appoint Glen Billeter to act as my agent now and forever.

x Wes Pitcher  
Wes Pitcher

Dated this 21st day of April, 2015

Wes Pitcher

19364 N 600<sup>th</sup> St

Montrose, Illinois 62445

"OFFICIAL SEAL"  
KATHLEEN A VANSANT  
NOTARY PUBLIC, STATE OF ILLINOIS  
MY COMMISSION EXPIRES 3/09/19

RECEIVED  
BLM AZ STATE OFFICE  
2015 APR 27 P 1:54  
PHOENIX, ARIZONA

RECEIVED  
BLM AZ STATE OFFICE  
2016 AUG 25 P 1:40  
PHOENIX, ARIZONA

RECEIVED  
BLM AZ STATE OFFICE  
2017 AUG 31 P 1:45  
PHOENIX, ARIZONA

I, Wanda Pitcher, authorized and am aware that I am a claimant on the location notice for the following claims.

SATELLITE #5 AMC 424711

BIG NUGGET 1 AMC 430526

BIG NUGGET 2 AMC 430527

BIG NUGGET 4 AMC 430529

BIG NUGGET 5 AMC 430530

I have a bonafide interest in the claims and I hold the claims independently for my own self-interest and in good faith. I certify that these claims are in no way being held for the benefit of a company, corporation, or another individual in order to gain additional acreage they are not entitled to in accordance with the law. I also appoint Glen Billeter to act as my agent now and forever.

X Wanda Pitcher

Wanda Pitcher

Dated this 21<sup>st</sup> day of April, 2015\

Wanda Pitcher

19364 N 600<sup>th</sup> St

Montrose, Illinois 62445

"OFFICIAL SEAL"  
KATHLEEN A VANSANT  
NOTARY PUBLIC, STATE OF ILLINOIS  
MY COMMISSION EXPIRES 3/09/19

RECEIVED  
BLM AZ STATE OFFICE

2017 AUG 31 P 1:45

PHOENIX, ARIZONA

RECEIVED  
BLM AZ STATE OFFICE  
2016 AUG 25 P 1:40  
PHOENIX, ARIZONA

RECEIVED  
BLM AZ STATE OFFICE  
2015 APR 27 P 1:55  
PHOENIX, ARIZONA

I, Christopher Pitcher, authorized and am aware that I am a claimant on the location notice for the following claims.

SATELLITE #5 AMC 424711

BIG NUGGET 1 AMC 430526

BIG NUGGET 2 AMC 430527

BIG NUGGET 5 AMC 430530

I have a bonafide interest in the claims and I hold the claims independently for my own self-interest and in good faith. I certify that these claims are in no way being held for the benefit of a company, corporation, or another individual in order to gain additional acreage they are not entitled to in accordance with the law. I also appoint Glen Billeter to act as my agent now and forever.

X Christopher Pitcher  
Christopher Pitcher

Dated this 21st day of April, 2015

Christopher Pitcher

19364 N 600<sup>th</sup> St

Montrose, Illinois 62445

"OFFICIAL SEAL"  
KATHLEEN A VANSANT  
NOTARY PUBLIC, STATE OF ILLINOIS  
MY COMMISSION EXPIRES 3/09/19

RECEIVED  
BLM AZ STATE OFFICE  
2015 APR 27 P 1:55  
PHOENIX, ARIZONA

RECEIVED  
BLM AZ STATE OFFICE  
2017 AUG 31 P 1:45  
PHOENIX, ARIZONA

RECEIVED  
BLM AZ STATE OFFICE  
2016 AUG 25 P 1:40  
PHOENIX, ARIZONA


I, AMANDA WADDELL, authorized and am aware that I am a claimant on the location notice for the following claims.

BIG NUGGET 1 AMC 430526

BIG NUGGET 2 AMC 430527

BIG NUGGET 5 AMC 430530

I have a bonafide interest in the claims and I hold the claims independently for my own self-interest and in good faith. I certify that these claims are in no way being held for the benefit of a company, corporation, or another individual in order to gain additional acreage they are not entitled to in accordance with the law. I also appoint Glen Billeter to act as my agent now and forever.

  
Amanda Waddell

Dated this 21<sup>st</sup> day of April, 2015

Amanda Waddell  
156 County Road 1125 E  
Jewell, Illinois 62436

"OFFICIAL SEAL"  
KATHLEEN A VANSANT  
NOTARY PUBLIC, STATE OF ILLINOIS  
MY COMMISSION EXPIRES 3/09/19

RECEIVED  
BLM AZ STATE OFFICE  
2017 AUG 31 P 1:46  
PHOENIX, ARIZONA

RECEIVED  
BLM AZ STATE OFFICE  
2016 AUG 25 P 1:40  
PHOENIX, ARIZONA

RECEIVED  
BLM AZ STATE OFFICE  
2015 APR 21 P 1:55  
PHOENIX, ARIZONA




I, BRANDON WADDELL, authorized and am aware that I am a claimant on the location notice for the following claims.

BIG NUGGET 1 AMC 430526

BIG NUGGET 5 AMC 430530

I have a bonafide interest in the claims and I hold the claims independently for my own self-interest and in good faith. I certify that these claims are in no way being held for the benefit of a company, corporation, or another individual in order to gain additional acreage they are not entitled to in accordance with the law. I also appoint Glen Billeter to act as my agent now and forever.



Brandon Waddell

Dated this 21<sup>ST</sup> day of APRIL, 2015

Brandon Waddell

156 County Road 1125 E

Jewell, Illinois 62436



RECEIVED  
BLM AZ STATE OFFICE

2017 AUG 31 P 1:46

PHOENIX, ARIZONA

PHOENIX, ARIZONA

2015 APR 27 P 1:55

RECEIVED  
BLM AZ STATE OFFICE

PHOENIX, ARIZONA

2016 AUG 25 P 1:40

RECEIVED  
BLM AZ STATE OFFICE



UNITED STATES DEPARTMENT OF THE INTERIOR  
BUREAU OF LAND MANAGEMENT

MC NATIONWIDE CLAIMANT LISTING  
September 25, 2017

| Cust   | AZ       | National |
|--|----------|----------|
|  | CLAIMANT | Total    |
| BILLETER GLEN<br>PO BOX 986<br>YARNELL, AZ 85362-0986              | 10       | 10       |
| BILLETER PHYLLIS<br>19250 N 600TH ST<br>MONTROSE, IL 62445-2248    | 6        | 6        |
| CLAPP JILL<br>2390 PHEASANT RUN CIR<br>STOCKTON, CA 95207-5246     | 4        | 4        |
| PITCHER CHRISTOPHER<br>19364 N 600TH ST<br>MONTROSE, IL 62445-2229 | 4        | 4        |
| PITCHER WANDA<br>19364 N 600TH ST<br>MONTROSE, IL 62445-2229       | 5        | 5        |
| PITCHER WES<br>19364 N 600TH ST<br>MONTROSE, IL 62445-2229         | 6        | 6        |
| WADDELL AMANDA<br>156 COUNTY ROAD 1125 E<br>JEWETT, IL 62436-2201  | 3        | 3        |
| WADDELL BRANDON<br>156 COUNTY ROAD 1125 E<br>JEWETT, IL 62436-2201 | 2        | 2        |

UNITED STATES  
DEPARTMENT OF THE INTERIOR  
BUREAU OF LAND MANAGEMENT

FORM APPROVED  
OMB NO.: 1004-0114  
Expires: October 31, 2016

**AFFIDAVIT OF ANNUAL ASSESSMENT WORK**

418685

424709  
430526

**WHEN RECORDED, MAIL DOCUMENT TO:**

**NAME:** Jill Clapp

**ADDRESS:** PO Box 986

**CITY, STATE, ZIP:** Yarnell, Arizona 85362

**FOR COUNTY RECORDER'S USE**

No. of Claims 10

x \$10/claim

Total due BLM \$ 100

**TO ALL WHOM IT MAY CONCERN:**

I, The undersigned certifies that at least \$100 per claim was expended for development, labor and improvements, or equivalent value added, as the annual assessment work for the assessment year ending September 1, 2017 for the following contiguous unpatented mining claim(s), located in the County of Yavapai, in the State of Arizona

| BLM Serial No. | Name of Claim | Tp Rg Sec Mer          |    |   |     | County Recordation Book and Page No. | Date |
|----------------|---------------|------------------------|----|---|-----|--------------------------------------|------|
|                |               | Example: 13N 5E 14 MDM |    |   |     |                                      |      |
| AMC418685      | SATELLITE #1  | 9N                     | 2W | 3 | MYC |                                      |      |
| AMC418686      | SATELLITE #2  | 9N                     | 2W | 3 | MYC |                                      |      |
| AMC418687      | SATELLITE #3  | 9N                     | 2W | 3 | MYC |                                      |      |
| AMC418688      | SATELLITE #4  | 9N                     | 2W | 3 | MYC |                                      |      |
| AMC424711      | SATELLITE #5  | 9N                     | 2W | 3 | MYC |                                      |      |
| AMC430526      | BIG NUGGET 1  | 9N                     | 2W | 3 | MYC |                                      |      |
| AMC430527      | BIG NUGGET 2  | 9N                     | 2W | 3 | MYC |                                      |      |
| AMC430528      | BIG NUGGET 3  | 9N                     | 2W | 3 | MYC |                                      |      |
| AMC430529      | BIG NUGGET 4  | 9N                     | 2W | 3 | MYC |                                      |      |
| AMC430530      | BIG NUGGET 5  | 9N                     | 2W | 2 | MYC |                                      |      |

RECEIVED  
 COUNTY RECORDER'S OFFICE  
 PHOENIX, ARIZONA  
 2017 AUG 31 P 1:44

**INTERESTED**  
 SEP 05 2017  
 BY: *Ryan*

2. Type of labor and improvements (specify what was done and give the total value for that labor and improvement to show at least \$100 for each claim). If a geological, geochemical, or geophysical survey was performed, as per 30 U.S.C. 28-1, reference the title of the report of survey, give cost and date of the survey and report, and indicate it was filed with the County Recorder:

| Description of Work Performed   | Value of Work Performed | Date Work Was Performed |
|---|-------------------------|-------------------------|
| Repair and maintenance of access road (Satellite 1-5, Big Nugget 1-5) | 2117.12                 | 10-12,13,14-16          |
|   |                         |                         |
|   |                         |                         |
|   |                         |                         |
|   |                         |                         |

3. Name and mailing address of each person who performed the labor and improvement

**Name (please print)**

Glen Billeter

Christopher Pitcher

Wesley Pitcher

Drew Bernard

**Current Mailing Address (please print)**

PO Box 986 Yarnell, Arizona 85362

19364 N 600th St. Montrose, Illinois 62445

19364 N 600th St. Montrose, Illinois 62445

PO Box 865 Yarnell, Arizona 85362

RECEIVED  
 MAR 27 STATE OFFICE  
 2011 AUG 31 P 1:44  
 PHOENIX, ARIZONA

4. Name and mailing address of each person who holds and claims the subject mining claim(s) for the valuable minerals contained therein. Be sure to indicate if there is a change of address:

**Name (please print)**

Glen Billeter

Phyllis Billeter

Jill Clapp

Wanda Pitcher

Wes Pitcher

Christopher Pitcher

Amanda Waddell

Brandon Waddell

**Current Mailing Address (please print)**

P.O Box 986 Yarnell, Arizona 85362-0986 (see attached change)

19250 N 600th St. Montrose, Illinois 62445

2390 Pheasant Run Circle Stockton, California 95207

19364 N 600th St. Montrose, Illinois 62445

19364 N 600th St. Montrose, Illinois 62445

19364 N 600th St. Montrose, Illinois 62445

156 County Road 1125 E Jewell, Illinois 62436

156 County Road 1125 E Jewell, Illinois 62436

5. The undersigned testifies that on the date of September 01, 20<sup>17</sup>, all monuments required by law were erected upon the subject claim(s), and all notices required by law were posted on the subject claim(s) or copies thereof were in place, and at said date, each corner monument bore or contained



markings sufficient to appropriately designate the corner of the claim to which it pertains and the name of the claim(s).

I hereby certify under penalty of perjury under the laws of the State of Arizona that the foregoing statements are true and correct:

[Signature] Date: Aug 30, 2017  
(Signature of person responsible for above statement)

Title 18 U.S.C. 1001 and 43 U.S.C. 1212 make it a crime for any person knowingly and willfully to make to any department or agency of the United States any false, fictitious or fraudulent statements or representations as to any matter within its jurisdiction.

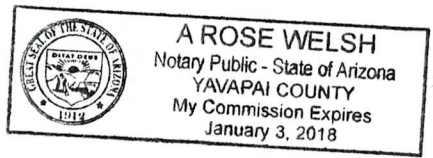
**Notary Block**

SUBSCRIBED AND SWORN TO before me, this 30 day of August 2017

By: [Signature]  
(Signature of Affiant)

Title: Notary

My Commission Expires: 1-3-2018



**INSTRUCTIONS**

1. This is an optional form that may be used to satisfy the requirements for the Bureau of Land Management (BLM) under the provisions of 43 U.S.C. §1744 and 30 U.S.C. §28-28d and the regulations thereunder (43 CFR part 3835). Since local and State laws may vary, you should contact your local and State agencies where the claims are located to ensure all applicable laws and requirements are satisfied.
2. The claimant(s) must fill in the date in paragraph 1 for the applicable assessment year and the county and state where the claims are located.
3. All claim names, BLM serial numbers, legal descriptions, and original county recording information must be listed for the claims pertaining to this assessment notice.
4. The claimant(s) must complete paragraph 2 listing all labor or improvements which was performed on or did benefit the subject mining claims. The value and date of the labor or improvements must also be listed. The total amount of labor or improvements can be listed, but the total expenditure must equal at least \$100 for each claim.
5. The names and current mailing addresses of the person(s) performing the labor shall be listed in paragraph 3.
6. The name and current mailing address of each owner (claimant) of the claims shall be listed in paragraph 4. The mailing address shall be the owner's address and not the address of an agent or anyone representing the claimant. Be sure to note if there has been a change of address.
7. Paragraph 5 shall be completed to show the date it was verified that all monuments required by law were properly erected, all notices were posted, and that corners were appropriately designated for all claims listed.
8. An exact legible reproduction or duplicate (other than microfilm or other electronic media) of this affidavit or another type of affidavit of assessment work that you file or will file in the county where each claim is located, must be filed with the BLM on or before December 30 of the calendar year in which the assessment year ends. For mill or tunnel sites, a separate notice of intent to hold must be filed with the BLM on or before December 30. Requirements for filing a notice of intent to hold can be found at 43 CFR 3835.33.
9. A processing fee of \$10 for each claim listed must be remitted to the BLM along with this or any other affidavit of assessment work.

RECEIVED  
STATE OFFICE  
2017 AUG 31 10 14 AM  
PHOENIX, ARIZONA



## NOTICES

**THE PRIVACY ACT** and 43 CFR 2.48(d) require that you be furnished with the following information in connection with the information requested by this form.

**AUTHORITY:** 30 U.S.C. §28-28d and 43 CFR part 3835 permit collection of the information requested by this form.

**PRINCIPAL PURPOSE:** The BLM will use the information you provide to document compliance with 43 U.S.C. 1744 and that assessment work has been completed in accordance with 30 U.S.C. § 28-28d and 43 CFR part 3835 in lieu of paying the maintenance fee for the mining claims listed on this form.

**ROUTINE USES:** The BLM will only disclose this information in accordance with the provisions at 43 CFR 2.56(b) and (c).

**EFFECT OF NOT PROVIDING INFORMATION:** Disclosure of the requested information is required by 30 U.S.C. § 28-28d and 43 CFR part 3835 for claimants qualified to perform assessment work in lieu of paying the maintenance fee. Failure to submit all the requested information or to complete this form will delay the BLM's processing of the form and may preclude the BLM's acceptance of the assessment work information, which may result in forfeiture of the mining claim(s) by the claimant.

**THE PAPERWORK REDUCTION ACT** requires us to inform you that:

Use of this form is optional. You must perform assessment if a waiver to pay the maintenance fee has been requested. This form is provided to help you attest that annual assessment work has been completed in lieu of paying the maintenance fee for your claim(s). Submission of the requested information is necessary to obtain or retain a benefit.

You do not have to respond to this or any other Federal agency-sponsored information collection unless it displays a valid OMB control number.

**BURDEN HOURS STATEMENT:** The estimated public reporting burden for this form is 30 minutes per response, including the time for reviewing instructions, gathering and maintaining data, and completing and reviewing the form. You may submit comments regarding the burden estimate or any other aspect of this form to: U.S. Department of the Interior, Bureau of Land Management (1004-0114), Bureau Information Collection Clearance Officer (WO-630), 1849 C Street, N.W., Room 2134LM, Washington, D.C. 20240.

RECEIVED  
STATE OFFICE  
2011 AUG 31 P 1:45  
PHOENIX, ARIZONA

**United States Department of the Interior**  
**Bureau of Land Management**  
 DIV OF LANDS, MINRLS & ENERGY  
 ONE N CENTRAL AVE  
 PHOENIX, AZ 85004 -4427  
 Phone: 602-417-9200

Receipt

No: 3967636

|  |  |
|--|--|
| <b>Transaction #:</b> 4077534                            |  |
| <b>Date of Transaction:</b> 08/31/2017                   |  |
| CUSTOMER:  |  |
| GLEN BILLETER<br>PO BOX 986<br>YARNELL, AZ 85362-0986 US |  |

| LINE #        | QTY  | DESCRIPTION   | REMARKS                      | UNIT PRICE | TOTAL           |
|---------------|------|---|------------------------------|------------|-----------------|
| 1             | 1.00 | LOCATABLE MINERALS / MINING CLAIMS-NOT NEW-UNADJUD, ONE AUTH NO. ONLY / MINING CLAIM MONEY RECEIVED<br><b>CASES: AMC418685/\$100.00</b> | 2017 AFFADAVIT/10 AND WAIVER | - n/a -    | 100.00          |
| <b>TOTAL:</b> |      |   |                              |            | <b>\$100.00</b> |

| PAYMENT INFORMATION |         |  |                      |
|---------------------|---------|--|----------------------|
| 1                   | AMOUNT: | 100.00   | POSTMARKED: N/A      |
|                     | TYPE:   | CASH   | RECEIVED: 08/31/2017 |
|                     | NAME:   | BILLETER, GLEN<br>PO BOX 986<br>YARNELL AZ 85362-0986 US |                      |

|         |
|---------|
| REMARKS |
|         |

This receipt was generated by the automated BLM Collections and Billing System and is a paper representation of a portion of the official electronic record contained therein.



UNITED STATES  
DEPARTMENT OF THE INTERIOR  
BUREAU OF LAND MANAGEMENT

FORM APPROVED  
OMB NO.: 1004-0114  
Expires: October 31, 2016

418685

**AFFIDAVIT OF ANNUAL ASSESSMENT WORK**

**WHEN RECORDED, MAIL DOCUMENT TO:**

**NAME:** Jill Clapp

**ADDRESS:** PO Box 986

**CITY, STATE, ZIP:** Yarnell, Arizona 85362

424709  
430526

**FOR COUNTY RECORDER'S USE**

No. of Claims 10  
x \$10/claim  
Total due BLM \$ 100

**TO ALL WHOM IT MAY CONCERN:**

1. The undersigned certifies that at least \$100 per claim was expended for development, labor and improvements, or equivalent value added, as the annual assessment work for the assessment year ending September 1, 2016 for the following contiguous unpatented mining claim(s), located in the County of Yavapai, in the State of Arizona.

| BLM Serial No. | Name of Claim | Tp Rg Sec Mer          |    |   |     | County Recordation<br>Book and Page No. | Date                            |
|----------------|---------------|------------------------|----|---|-----|---|---------------------------------|
|                |               | Example: 13N 5E 14 MDM |    |   |     |   |                                 |
| AMC418685      | SATELLITE #1  | 9N                     | 2W | 3 | MYC |   |                                 |
| AMC418686      | SATELLITE #2  | 9N                     | 2W | 3 | MYC |   |                                 |
| AMC418687      | SATELLITE #3  | 9N                     | 2W | 3 | MYC |   |                                 |
| AMC418688      | SATELLITE #4  | 9N                     | 2W | 3 | MYC |   |                                 |
| AMC424711      | SATELLITE #5  | 9N                     | 2W | 3 | MYC |   |                                 |
| AMC430526      | BIG NUGGET 1  | 9N                     | 2W | 3 | MYC | PHOENIX, ARIZONA<br>2016 DEC 28 P 12:55 | RECEIVED<br>BLM AZ STATE OFFICE |
| AMC430527      | BIG NUGGET 2  | 9N                     | 2W | 3 | MYC |   |                                 |
| AMC430528      | BIG NUGGET 3  | 9N                     | 2W | 3 | MYC |   |                                 |
| AMC430529      | BIG NUGGET 4  | 9N                     | 2W | 3 | MYC |   |                                 |
| AMC430530      | BIG NUGGET 5  | 9N                     | 2W | 2 | MYC |   |                                 |

(Continued on page 2)

ENTERED  
DEC 29 2016  
BY: *Ritter*

PETE  
Receipt # 3730958



2. Type of labor and improvements (specify what was done and give the total value for that labor and improvement to show at least \$100 for each claim). If a geological, geochemical, or geophysical survey was performed, as per 30 U.S.C. 28-1, reference the title of the report of survey, give cost and date of the survey and report, and indicate it was filed with the County Recorder:

| Description of Work Performed   | Value of Work Performed | Date Work Was Performed |
|---|-------------------------|-------------------------|
| Repair and maintenance of access road (Satellite 1-5, Big Nugget 1-5) | 2772.12                 | 02/09/16-04/05/16       |
| General Excavation  | 5000                    | Ongoing                 |
|   |                         |                         |
|   |                         |                         |
|   |                         |                         |

3. Name and mailing address of each person who performed the labor and improvements:

**Name (please print)**

Glen Billeter

Christopher Pitcher

Wesley Pitcher

Drew Bernard

**Current Mailing Address (please print)**

PO Box 986 Yarnell, Arizona 85362

19364 N 600th St. Montrose, Illinois 62445

19364 N 600th St. Montrose, Illinois 62445

PO Box 865 Yarnell, Arizona 85362

4. Name and mailing address of each person who holds and claims the subject mining claim(s) for the valuable minerals contained therein. Be sure to indicate if there is a change of address:

**Name (please print)**

Glen Billeter

Phyllis Billeter

Jill Clapp

Wanda Pitcher

Wes Pitcher

Christopher Pitcher

Amanda Waddell

Brandon Waddell

**Current Mailing Address (please print)**

P.O Box 986 Yarnell, Arizona 85362-0986 (see attached change)

19250 N 600th St. Montrose, Illinois 62445

2390 Pheasant Run Circle Stockton, California 95207

19364 N 600th St. Montrose, Illinois 62445

19364 N 600th St. Montrose, Illinois 62445

19364 N 600th St. Montrose, Illinois 62445

156 County Road 1125 E Jewell, Illinois 62436

156 County Road 1125 E Jewell, Illinois 62436

RECEIVED  
 BLM AZ STATE OFFICE  
 PHOENIX, ARIZONA  
 2016 DEC 28 P 12:57

5. The undersigned testifies that on the date of September 01, 2016, all monuments required by law were erected upon the subject claim(s), and all notices required by law were posted on the subject claim(s) or copies thereof were in place, and at said date, each corner monument bore or contained

markings sufficient to appropriately designate the corner of the claim to which it pertains and the name of the claim(s).

I hereby certify under penalty of perjury under the laws of the State of Arizona that the foregoing statements are true and correct:

[Signature] Date: Dec 27, 2016  
(Signature of person responsible for above statement)

Title 18 U.S.C. 1001 and 43 U.S.C. 1212 make it a crime for any person knowingly and willfully to make to any department or agency of the United States any false, fictitious or fraudulent statements or representations as to any matter within its jurisdiction.


**Notary Block**

SUBSCRIBED AND SWORN TO before me, this 27 day of December 2016

By: GLEN BILLETET  
(Signature of Affiant)

Title: AGENT / NOTARY PUBLIC

My Commission Expires: 3/27/17



**INSTRUCTIONS**

1. This is an optional form that may be used to satisfy the requirements for the Bureau of Land Management (BLM) under the provisions of 43 U.S.C. §1744 and 30 U.S.C. §28-28d and the regulations thereunder (43 CFR part 3835). Since local and State laws may vary, you should contact your local and State agencies where the claims are located to ensure all applicable laws and requirements are satisfied.
2. The claimant(s) must fill in the date in paragraph 1 for the applicable assessment year and the county and state where the claims are located.
3. All claim names, BLM serial numbers, legal descriptions, and original county recording information must be listed for the claims pertaining to this assessment notice.
4. The claimant(s) must complete paragraph 2 listing all labor or improvements which was performed on or did benefit the subject mining claims. The value and date of the labor or improvements must also be listed. The total amount of labor or improvements can be listed, but the total expenditure must equal at least \$100 for each claim.
5. The names and current mailing addresses of the person(s) performing the labor shall be listed in paragraph 3.
6. The name and current mailing address of each owner (claimant) of the claims shall be listed in paragraph 4. The mailing address shall be the owner's address and not the address of an agent or anyone representing the claimant. Be sure to note if there has been a change of address.
7. Paragraph 5 shall be completed to show the date it was verified that all monuments required by law were properly erected, all notices were posted, and that corners were appropriately designated for all claims listed.
8. An exact legible reproduction or duplicate (other than microfilm or other electronic media) of this affidavit or another type of affidavit of assessment work that you file or will file in the county where each claim is located, must be filed with the BLM on or before December 30 of the calendar year in which the assessment year ends. For mill or tunnel sites, a separate notice of intent to hold must be filed with the BLM on or before December 30. Requirements for filing a notice of intent to hold can be found at 43 CFR 3835.33.
9. A processing fee of \$10 for each claim listed must be remitted to the BLM along with this or any other affidavit of assessment work.

### Drew Bernard's Hours

| <u>DATE:</u> | <u>ARRIVED:</u> | <u>FINISHED:</u> | <u>TOTAL HRS:</u> |
|--------------|-----------------|------------------|-------------------|
| 02/09        | 9:00            | 5:00             | 8.0               |
| 02/10        | 8:00            | 4:00             | 8.0               |
| 02/11        | 8:37            | 5:04             | 8.45              |
| 02/17        | 11:15           | 5:08             | 5.88              |
| 02/18        | 8:08            | 5:42             | 9.56              |
| 02/23        | 8:26            | 4:08             | 7.20              |
| 02/24        | 8:24            | 4:34             | 8.16              |
| 02/25        | 8:17            | 6:00             | 9.71              |
| 03/02        | 8:16            | 5:38             | 9.36              |
| 03/03        | 8:28            | 3:40             | 7.20              |
| 03/04        | 9:22            | 6:23             | 9.01              |
| 03/08        | 10:00           | 6:07             | 8.11              |
| 03/09        | 8:37            | 6:11             | 9.56              |
| 03/10        | 8:24            | 6:24             | 10.00             |
| 03/14        | 8:25            | 6:12             | 9.78              |
| 03/15        | 8:40            | 5:32             | 8.86              |
| 03/16        | 8:43            | 6:18             | 9.58              |
| 03/22        | 8:39            | 6:28             | 9.81              |
| 03/23        | 8:30            | 6:22             | 9.86              |
| 03/24        | 8:34            | 6:04             | 9.50              |
| 03/28        | 8:45            | 6:00             | 9.25              |
| 03/29        | 8:33            | 6:02             | 9.48              |
| 03/30        | 8:31            | 5:25             | 8.90              |
| 03/31        | 8:37            | 5:35             | 8.96              |
| 04/04        | 8:41            | 5:53             | 9.20              |
| 04/05        | 8:40            | 6:18             | 9.63              |

RECEIVED  
 BLM AZ STATE OFFICE  
 PHOENIX, ARIZONA  
 9/15/08

TOTAL HRS: 231.01

231.01 hrs X 12.00 = \$2,772.12



## Location Notice for Placer Mine

### Additional Owners List

#### Big Nugget 1 – AMC430526

- |                        |  |
|------------------------|--|
| 1. Glen Billeter       | PO Box 986 Yarnell, Arizona 85362-0986                 |
| 2. Phyllis Billeter    | 19250 N 600 <sup>th</sup> St. Montrose, Illinois 62445 |
| 3. Jill Clapp          | 2390 Pheasant Run Circle Stockton, California 95207    |
| 4. Wes Pitcher         | 19364 N 600 <sup>th</sup> St. Montrose, Illinois 62445 |
| 5. Wanda Pitcher       | 19364 N 600 <sup>th</sup> St. Montrose, Illinois 62445 |
| 6. Christopher Pitcher | 19364 N 600 <sup>th</sup> St Montrose, Illinois 62445  |
| 7. Amanda Waddell      | 156 County Road 1125 E Jewell, Illinois 62436          |
| 8. Brandon Waddell     | 156 County Road 1125 E Jewell, Illinois 62436          |

RECEIVED  
PLM AZ STATE OFFICE  
2016 DEC 28 P 12:55  
PHOENIX, ARIZONA

## Location Notice for Placer Mine

### Additional Owners List

#### Big Nugget 2 – AMC430527

- |                        |  |
|------------------------|--|
| 1. Glen Billeter       | PO Box 986 Yarnell, Arizona 85362-0986                 |
| 2. Phyllis Billeter    | 19250 N 600 <sup>th</sup> St. Montrose, Illinois 62445 |
| 3. Jill Clapp          | 2390 Pheasant Run Circle Stockton, California 95207    |
| 4. Wes Pitcher         | 19364 N 600 <sup>th</sup> St. Montrose, Illinois 62445 |
| 5. Wanda Pitcher       | 19364 N 600 <sup>th</sup> St. Montrose, Illinois 62445 |
| 6. Christopher Pitcher | 19364 N 600 <sup>th</sup> St Montrose, Illinois 62445  |
| 7. Amanda Waddell      | 156 County Road 1125 E Jewell, Illinois 62436          |

RECEIVED  
PLM AZ STATE OFFICE  
2016 DEC 28 P 12:55  
PHOENIX, ARIZONA

## Location Notice for Placer Mine

### Additional Owners List

#### Big Nugget 3 – AMC430528

- |                     |  |
|---------------------|--|
| 1. Glen Billeter    | PO Box 986 Yarnell, Arizona 85362-0986                 |
| 2. Phyllis Billeter | 19250 N 600 <sup>th</sup> St. Montrose, Illinois 62445 |
| 3. Wes Pitcher      | 19364 N 600 <sup>th</sup> St. Montrose, Illinois 62445 |

RECEIVED  
RLM AZ STATE OFFICE  
2016 DEC 28 P 12:55  
PHOENIX, ARIZONA



## Location Notice for Placer Mine

### Additional Owners List

#### Big Nugget 4 – AMC430529

- |                     |  |
|---------------------|--|
| 1. Glen Billeter    | PO Box 986 Yarnell, Arizona 85362-0986                 |
| 2. Phyllis Billeter | 19250 N 600 <sup>th</sup> St. Montrose, Illinois 62445 |
| 3. Wes Pitcher      | 19364 N 600 <sup>th</sup> St. Montrose, Illinois 62445 |
| 4. Wanda Pitcher    | 19364 N 600 <sup>th</sup> St. Montrose, Illinois 62445 |

RECEIVED  
PLM AZ STATE OFFICE  
2016 DEC 28 P 12:56  
PHOENIX, ARIZONA

## Location Notice for Placer Mine

### Additional Owners List

#### Big Nugget 5 – AMC430530

- |                        |  |
|------------------------|--|
| 1. Glen Billeter       | PO Box 986 Yarnell, Arizona 85362-0986                 |
| 2. Phyllis Billeter    | 19250 N 600 <sup>th</sup> St. Montrose, Illinois 62445 |
| 3. Jill Clapp          | 2390 Pheasant Run Circle Stockton, California 95207    |
| 4. Wes Pitcher         | 19364 N 600 <sup>th</sup> St. Montrose, Illinois 62445 |
| 5. Wanda Pitcher       | 19364 N 600 <sup>th</sup> St. Montrose, Illinois 62445 |
| 6. Christopher Pitcher | 19364 N 600 <sup>th</sup> St Montrose, Illinois 62445  |
| 7. Amanda Waddell      | 156 County Road 1125 E Jewell, Illinois 62436          |
| 8. Brandon Waddell     | 156 County Road 1125 E Jewell, Illinois 62436          |

RECEIVED  
PLM AZ STATE OFFICE  
2016 DEC 28 P 12:56  
PHOENIX, ARIZONA

## NOTICES

**THE PRIVACY ACT** and 43 CFR 2.48(d) require that you be furnished with the following information in connection with the information requested by this form.

**AUTHORITY:** 30 U.S.C. §28-28d and 43 CFR part 3835 permit collection of the information requested by this form.

**PRINCIPAL PURPOSE:** The BLM will use the information you provide to document compliance with 43 U.S.C. 1744 and that assessment work has been completed in accordance with 30 U.S.C. § 28-28d and 43 CFR part 3835 in lieu of paying the maintenance fee for the mining claims listed on this form.

**ROUTINE USES:** The BLM will only disclose this information in accordance with the provisions at 43 CFR 2.56(b) and (c).

**EFFECT OF NOT PROVIDING INFORMATION:** Disclosure of the requested information is required by 30 U.S.C. § 28-28d and 43 CFR part 3835 for claimants qualified to perform assessment work in lieu of paying the maintenance fee. Failure to submit all the requested information or to complete this form will delay the BLM's processing of the form and may preclude the BLM's acceptance of the assessment work information, which may result in forfeiture of the mining claim(s) by the claimant.

**THE PAPERWORK REDUCTION ACT** requires us to inform you that:

Use of this form is optional. You must perform assessment if a waiver to pay the maintenance fee has been requested. This form is provided to help you attest that annual assessment work has been completed in lieu of paying the maintenance fee for your claim(s). Submission of the requested information is necessary to obtain or retain a benefit.

You do not have to respond to this or any other Federal agency-sponsored information collection unless it displays a valid OMB control number.

**BURDEN HOURS STATEMENT:** The estimated public reporting burden for this form is 30 minutes per response, including the time for reviewing instructions, gathering and maintaining data, and completing and reviewing the form. You may submit comments regarding the burden estimate or any other aspect of this form to: U.S. Department of the Interior, Bureau of Land Management (1004-0114), Bureau Information Collection Clearance Officer (WO-630), 1849 C Street, N.W., Room 2134LM, Washington, D.C. 20240.

RECEIVED  
BLM AZ STATE OFFICE  
2016 DEC 28 P 12:56  
PHOENIX, ARIZONA



**United States Department of the Interior**  
**Bureau of Land Management**  
 DIV OF LANDS, MINRLS & ENERGY  
 ONE N CENTRAL AVE  
 PHOENIX, AZ 85004 -4427  
 Phone: 602-417-9200

Receipt

No: 3730958

|  |  |
|--|--|
| <b>Transaction #:</b> 3836279                            |  |
| <b>Date of Transaction:</b> 12/28/2016                   |  |
| CUSTOMER:  |  |
| GLEN BILLETER<br>PO BOX 986<br>YARNELL, AZ 85362-0986 US |  |

| LINE #        | QTY  | DESCRIPTION   | REMARKS           | UNIT PRICE | TOTAL           |
|---------------|------|---|-------------------|------------|-----------------|
| 1             | 1.00 | LOCATABLE MINERALS / MINING CLAIMS-NOT NEW-UNADJUD, ONE AUTH NO. ONLY / MINING CLAIM MONEY RECEIVED<br><b>CASES: AMC418685/\$100.00</b> | 2016 AFFADAVIT/10 | - n/a -    | 100.00          |
| <b>TOTAL:</b> |      |   |                   |            | <b>\$100.00</b> |

| PAYMENT INFORMATION |           |  |             |            |  |
|---------------------|-----------|--|-------------|------------|--|
| 1                   | AMOUNT:   | 100.00   | POSTMARKED: | N/A        |  |
|                     | TYPE:     | CHECK  | RECEIVED:   | 12/28/2016 |  |
|                     | CHECK NO: | 12114  |             |            |  |
|                     | NAME:     | BILLETER, GLEN<br>PO BOX 986<br>YARNELL AZ 85362-0986 US |             |            |  |

|         |
|---------|
| REMARKS |
|         |

This receipt was generated by the automated BLM Collections and Billing System and is a paper representation of a portion of the official electronic record contained therein.

UNITED STATES  
DEPARTMENT OF THE INTERIOR  
BUREAU OF LAND MANAGEMENT

419

418685  
424709  
430526

FORM APPROVED  
OMB NO. 1004-0114  
Expires: October 31, 2016

MAINTENANCE FEE WAIVER CERTIFICATION

SEE INSTRUCTIONS ON PAGE 2

- This small miner waiver is filed for the assessment year beginning on September 1, 2016 and ending on September 1, 2017.
- The undersigned and all related parties owned ten or fewer mining claims, mill, or tunnel sites located and maintained on Federal lands in the United States of America on September 1, 2016.
- The undersigned have performed the assessment work required by law for each mining claim listed prior to filing this waiver and understand that by filing this form, the undersigned must file an affidavit of assessment work with the Bureau of Land Management (BLM) by the December 30th following the filing of this waiver.
- The undersigned understand that if the assessment work obligation has not yet come due under 30 U.S.C. 28 (for those claims in their first assessment year only), a notice of intent to hold reciting this condition must be recorded by the December 30th following the filing of this waiver.
- The undersigned understand that mill and tunnel sites may also be listed on this waiver and be waived from payment of the maintenance fee, and that a notice of intent to hold for these sites is required to be filed with the BLM by the December 30th following the filing of this waiver.
- The undersigned understand and acknowledge that pursuant to 43 U.S.C. 1212 and 18 U.S.C. 1001, the filing or recording of a false, fictitious, or fraudulent document with the BLM may result in a fine of up to \$250,000, a prison term not to exceed five years, or both.
- The mining claims, mill or tunnel sites for which this waiver from payment of the maintenance fees is requested are:

| CLAIM OR SITE NAME | BLM RECORDATION SERIAL NUMBER |
|--------------------|-------------------------------|
| 1. SATELLITE #1    | AMC 418685                    |
| 2. SATELLITE #2    | AMC 418686                    |
| 3. SATELLITE #3    | AMC 418687                    |
| 4. SATELLITE #4    | AMC 418688                    |
| 5. SATELLITE #5    | AMC 424711                    |
| 6. BIG NUGGET 1    | AMC 430526                    |
| 7. BIG NUGGET 2    | AMC 430527                    |
| 8. BIG NUGGET 3    | AMC 430528                    |
| 9. BIG NUGGET 4    | AMC 430529                    |
| 10. BIG NUGGET 5   | AMC 430530                    |

The owner(s) (claimants) of the above mining claims and sites are:

GLEN BILLETER  
(Owner's Name - Please Print)

*G. Billeter*  
(Owner's Signature)

PO BOX 986  
(Owner's Mailing Address)

YARNELL AZ 85362  
(City) (State) (Zip Code)

PHYLLIS BILLETER  
(Owner's Name - Please Print)

*P. Billeter*  
(Owner's Signature)

19250 N 600th ST.  
(Owner's Mailing Address)

MONTROSE IL 62455  
(City) (State) (Zip Code)

JILL CLAPP  
(Owner's Name - Please Print)

*J. Clapp*  
(Owner's Signature)

2390 PHEASANT RUN CIRCLE  
(Owner's Mailing Address)

STOCKTON CA 95207  
(City) (State) (Zip Code)

WES PITCHER  
(Owner's Name - Please Print)

*W. Pitcher*  
(Owner's Signature)

19364 N 600th ST.  
(Owner's Mailing Address)

MONTROSE IL 62455  
(City) (State) (Zip Code)

PHOENIX, ARIZONA  
RECEIVED  
BLM AZ STATE OFFICE  
2016 AUG 25 P 1:42

INTERIOR  
SEP 07 2016  
BY: *[Signature]*

*Wes Pitcher*



WANDA PITCHER

(Owner's Name - Please Print)

19364 N 600th ST.

(Owner's Mailing Address)

*JL Bellot*  
(Owner's Signature)

MONTROSE

(City)

IL

(State)

62455

(Zip Code)

CHRISTOPHER PITCHER

(Owner's Name - Please Print)

19364 N 600th ST.

(Owner's Mailing Address)

*JL Bellot*  
(Owner's Signature)

MONTROSE

(City)

IL

(State)

62455

(Zip Code)

AMANDA WADDELL

(Owner's Name - Please Print)

156 COUNTY ROAD 1125 E

(Owner's Mailing Address)

*JL Bellot*  
(Owner's Signature)

JEWETT

(City)

IL

(State)

62436

(Zip Code)

BRANDON WADDELL

(Owner's Name - Please Print)

156 COUNTY ROAD 1125 E

(Owner's Mailing Address)

*JL Bellot*  
(Owner's Signature)

JEWETT

(City)

IL

(State)

62436

(Zip Code)

18 U.S.C. 1001 and 43 U.S.C. 1212 make it a crime for any person knowingly and willfully to make to any department or agency of the United States any false, fictitious or fraudulent statements or representations as to any matter within its jurisdiction.

INSTRUCTIONS

1. This certification is made under the provisions of 43 U.S.C. § 1744 and 30 U.S.C. §28-28k and the regulations thereunder (43 CFR Part 3830).
2. The claimant(s) must fill in the dates in paragraph 1 for the beginning and ending of the assessment year for which this waiver is sought.
3. The claimant(s) must fill in the date in paragraph 2 for the beginning of the assessment year for which this waiver is sought.
4. All claim and site names and BLM serial numbers must be listed for the mining claims, mill sites, and tunnel sites for which the waiver is sought.
5. All owners of the mining claims, mill sites, and tunnel sites and their addresses must be given.
6. This waiver form must be signed by all the claimants or their designated agent, in original form. If an agent is designated, a notarized designation of agent, signed by all of the claimants with proper address given, must be submitted with this waiver.
7. This form must be filed no later than September 1st for the upcoming assessment year in the BLM State Office where the mining claims or sites are recorded, or the waiver cannot be granted by the BLM. (Example: To obtain a waiver for the assessment year 2012, which begins on September 1, 2011, you must qualify for and file for a waiver no later than September 1, 2011, in the proper BLM State Office.)
8. For all mining claims which require assessment work, you must record an affidavit of labor on or before the December 30th immediately following the filing of this waiver. For all other mining claims or sites waived, you must record a notice of intent to hold on or before the December 30th immediately following the filing of this waiver.
9. Mill and tunnel sites may also be listed on this waiver and be waived from payment of the maintenance fee. A notice of intent to hold for these sites is required to be filed by the December 30th following the filing of this waiver.

PHOENIX, ARIZONA  
RECEIVED  
BLM AZ STATE OFFICE  
AUG 25 2 11 PM '11  
FOR OFFICIAL USE ONLY

I, Phyllis Billeter, authorized and am aware that I am a claimant on the location notice for the following claims.

SATELLITE #5 AMC 424711

BIG NUGGET 1 AMC 430526

BIG NUGGET 2 AMC 430527

BIG NUGGET 3 AMC 430528

BIG NUGGET 4 AMC 430529

BIG NUGGET 5 AMC 430530

I have a bonafide interest in the claims and I hold the claims independently for my own self-interest and in good faith. I certify that these claims are in no way being held for the benefit of a company, corporation, or another individual in order to gain additional acreage they are not entitled to in accordance with the law. I also appoint Glen Billeter to act as my agent now and forever.

X

Phyllis Billeter

Phyllis Billeter

19250 N 600<sup>th</sup> Street

Montrose, Illinois 62445

RECEIVED  
BLM AZ STATE OFFICE  
2015 APR 17 P 3:06  
PHOENIX, ARIZONA

*I have satisfied myself as to the identity of Phyllis Billeter by examining a California Drivers license containing her photograph.*

*I further certify that she has executed this document in my presence at Chester, Nova Scotia Canada this 1<sup>st</sup> day of April, 2015.*

RECEIVED  
BLM AZ STATE OFFICE  
2015 AUG 25 P 1:41  
PHOENIX, ARIZONA

*John W. Chandler*

John W. Chandler, Q.C.

*Commissioner Assistant at Phoenix of Scott Johnson  
(T.D. 907 - 275 - 4640)*



I, Jill Clapp, authorized and am aware that I am a claimant on the location notice for the following claims.

SATELLITE #5 AMC 424711

BIG NUGGET 1 AMC 430526


BIG NUGGET 2 AMC 430527

BIG NUGGET 3 AMC 430528

BIG NUGGET 4 AMC 430529

BIG NUGGET 5 AMC 430530

I have a bonafide interest in the claims and I hold the claims independently for my own self-interest and in good faith. I certify that these claims are in no way being held for the benefit of a company, corporation, or another individual in order to gain additional acreage they are not entitled to in accordance with the law. I also appoint Glen Billeter to act as my agent now and forever.

X  APRIL 01/2015  
Jill Clapp

Jill Clapp  
2390 Pheasant Run Circle  
Stockton, CA 95207

RECEIVED  
BLM AZ STATE OFFICE  
2015 APR 17 P 3:05  
PHOENIX, ARIZONA

*I have satisfied myself as to the identity of Jill Clapp by examining a California Drivers license containing her photograph. I further certify that she has executed this document in my presence at Phoenix, Arizona, on the 1st day of April, 2015.*

*Glen Billeter*  
John W. Chandler, Q.C.  
Commissioner of Land Management  
(Tel 902-275-4640)

RECEIVED  
BLM AZ STATE OFFICE  
2016 AUG 25 P 1:41

I, Wes Pitcher, authorized and am aware that I am a claimant on the location notice for the following claims.

SATELLITE #5 AMC 424711

BIG NUGGET 1 AMC 430526

BIG NUGGET 2 AMC 430527

BIG NUGGET 4 AMC 430529


BIG NUGGET 5 AMC 430530

I have a bonafide interest in the claims and I hold the claims independently for my own self-interest and in good faith. I certify that these claims are in no way being held for the benefit of a company, corporation, or another individual in order to gain additional acreage they are not entitled to in accordance with the law. I also appoint Glen Billeter to act as my agent now and forever.

x Wes Pitcher  
Wes Pitcher

Dated this 21st day of April, 2015

Wes Pitcher  
19364 N 600th St  
Montrose, Illinois 62445



RECEIVED  
BLM ALBUQUERQUE OFFICE  
2015 APR 27 P 1:54  
PHOENIX, ARIZONA

RECEIVED  
BLM AZ STATE OFFICE  
2016 AUG 25 P 1:40  
PHOENIX, ARIZONA

I, Wanda Pitcher, authorized and am aware that I am a claimant on the location notice for the following claims.

SATELLITE #5 AMC 424711

BIG NUGGET 1 AMC 430526

BIG NUGGET 2 AMC 430527

BIG NUGGET 4 AMC 430529

BIG NUGGET 5 AMC 430530

I have a bonafide interest in the claims and I hold the claims independently for my own self-interest and in good faith. I certify that these claims are in no way being held for the benefit of a company, corporation, or another individual in order to gain additional acreage they are not entitled to in accordance with the law. I also appoint Glen Billeter to act as my agent now and forever.

X Wanda Pitcher  
Wanda Pitcher

Dated this 21<sup>st</sup> day of April, 2015\

Wanda Pitcher

19364 N 600<sup>th</sup> St

Montrose, Illinois 62445



RECEIVED  
BLM AZ STATE OFFICE  
2015 APR 27 P 1:55  
PHOENIX, ARIZONA

PHOENIX, ARIZONA  
2016 AUG 25 P 1:40  
RECEIVED  
BLM AZ STATE OFFICE



I, Christopher Pitcher, authorized and am aware that I am a claimant on the location notice for the following claims.

SATELLITE #5 AMC 424711

BIG NUGGET 1 AMC 430526

BIG NUGGET 2 AMC 430527

BIG NUGGET 5 AMC 430530

I have a bonafide interest in the claims and I hold the claims independently for my own self-interest and in good faith. I certify that these claims are in no way being held for the benefit of a company, corporation, or another individual in order to gain additional acreage they are not entitled to in accordance with the law. I also appoint Glen Billeter to act as my agent now and forever.

X Christopher Pitcher  
Christopher Pitcher

Dated this 21<sup>st</sup> day of April, 2015

Christopher Pitcher  
19364 N 600<sup>th</sup> St  
Montrose, Illinois 62445

"OFFICIAL SEAL"  
KATHLEEN A VANSANT  
NOTARY PUBLIC, STATE OF ILLINOIS  
MY COMMISSION EXPIRES 3/09/19

RECEIVED  
BLM AZ STATE OFFICE  
2015 APR 21 P 1:55  
PHOENIX, ARIZONA

RECEIVED  
BLM AZ STATE OFFICE  
2016 AUG 25 P 1:40  
PHOENIX, ARIZONA


I, AMANDA WADDELL, authorized and am aware that I am a claimant on the location notice for the following claims.

BIG NUGGET 1 AMC 430526

BIG NUGGET 2 AMC 430527

BIG NUGGET 5 AMC 430530

I have a bonafide interest in the claims and I hold the claims independently for my own self-interest and in good faith. I certify that these claims are in no way being held for the benefit of a company, corporation, or another individual in order to gain additional acreage they are not entitled to in accordance with the law. I also appoint Glen Billeter to act as my agent now and forever.

  
Amanda Waddell

Dated this 21<sup>st</sup> day of April, 2015

Amanda Waddell  
156 County Road 1125 E  
Jewell, Illinois 62436

"OFFICIAL SEAL"  
KATHLEEN A VANSANT  
NOTARY PUBLIC, STATE OF ILLINOIS  
MY COMMISSION EXPIRES 3/09/19

RECEIVED  
BLM AZ STATE OFFICE  
2015 APR 27 P 1:55  
PHOENIX, ARIZONA

RECEIVED  
BLM AZ STATE OFFICE  
2016 AUG 25 P 1:40  
PHOENIX, ARIZONA

I, BRANDON WADDELL, authorized and am aware that I am a claimant on the location notice for the following claims.

BIG NUGGET 1 AMC 430526


BIG NUGGET 5 AMC 430530

I have a bonafide interest in the claims and I hold the claims independently for my own self-interest and in good faith. I certify that these claims are in no way being held for the benefit of a company, corporation, or another individual in order to gain additional acreage they are not entitled to in accordance with the law. I also appoint Glen Billeter to act as my agent now and forever.

  
\_\_\_\_\_  
Brandon Waddell

Dated this 21<sup>ST</sup> day of APRIL, 2015

Brandon Waddell  
156 County Road 1125 E  
Jewell, Illinois 62436



PHOENIX, ARIZONA

RECEIVED  
BLM ARIZONA OFFICE  
2015 APR 21 P 1:55

PHOENIX, ARIZONA

2016 AUG 25 P 1:40

RECEIVED  
BLM AZ STATE OFFICE

UNITED STATES  
DEPARTMENT OF THE INTERIOR  
BUREAU OF LAND MANAGEMENT

FORM APPROVED  
OMB NO.: 1004-0114  
Expires: October 31, 2016

**AFFIDAVIT OF ANNUAL ASSESSMENT WORK**

418685

424709  
430526

**WHEN RECORDED, MAIL DOCUMENT TO:**

**NAME:** Jill Clapp

**ADDRESS:** PO Box 986

**CITY, STATE, ZIP:** Yarnell, Arizona 85362

**FOR COUNTY RECORDER'S USE**

No. of Claims <sup>10</sup>  
x \$10/claim

*46* Total due BLM \$ <sup>100</sup>  
*Rec. 3461554*

**TO ALL WHOM IT MAY CONCERN:**

1. The undersigned certifies that at least \$100 per claim was expended for development, labor and improvements, or equivalent value added, as the annual assessment work for the assessment year ending September 1, 2015 for the following contiguous unpatented mining claim(s), located in the County of Yavapai, in the State of Arizona.

| BLM Serial No. | Name of Claim | Tp Rg Sec Mer          |    |   |     | County Recordation Book and Page No. | Date |
|----------------|---------------|------------------------|----|---|-----|--------------------------------------|------|
|                |               | Example: 13N 5E 14 MDM |    |   |     |                                      |      |
| AMC418685      | SATELLITE #1  | 9N                     | 2W | 3 | MYC |                                      |      |
| AMC418686      | SATELLITE #2  | 9N                     | 2W | 3 | MYC |                                      |      |
| AMC418687      | SATELLITE #3  | 9N                     | 2W | 3 | MYC |                                      |      |
| AMC418688      | SATELLITE #4  | 9N                     | 2W | 3 | MYC |                                      |      |
| AMC424711      | SATELLITE #5  | 9N                     | 2W | 3 | MYC |                                      |      |
| AMC430526      | BIG NUGGET 1  | 9N                     | 2W | 3 | MYC |                                      |      |
| AMC430527      | BIG NUGGET 2  | 9N                     | 2W | 3 | MYC |                                      |      |
| AMC430528      | BIG NUGGET 3  | 9N                     | 2W | 3 | MYC |                                      |      |
| AMC430529      | BIG NUGGET 4  | 9N                     | 2W | 3 | MYC |                                      |      |
| AMC430530      | BIG NUGGET 5  | 9N                     | 2W | 2 | MYC |                                      |      |

RECEIVED  
 COUNTY RECORDER'S OFFICE  
 YAVAPAI COUNTY, ARIZONA  
 2015 DEC 29 AM 11:13

INTERESTED  
 DEC 30 2015  
 BY: RAM



2. Type of labor and improvements (specify what was done and give the total value for that labor and improvement to show at least \$100 for each claim). If a geological, geochemical, or geophysical survey was performed, as per 30 U.S.C. 28-1, reference the title of the report of survey, give cost and date of the survey and report, and indicate it was filed with the County Recorder:

| Description of Work Performed   | Value of Work Performed | Date Work Was Performed |
|---|-------------------------|-------------------------|
| Repair and maintenance of access road (Satellite 1-5, Big Nugget 1-5) | 2500                    | July 01,02,03 2015      |
| General Excavation  | 10000                   | July, August 2015       |
|   |                         |                         |
|   |                         |                         |
|   |                         |                         |

3. Name and mailing address of each person who performed the labor and improvements:

**Name (please print)**

Glen Billeter

Randy Horne

**Current Mailing Address (please print)**

PO Box 986 Yarnell, Arizona 85362

6626 a Goodwin Rd. Everson, Washington 98247

4. Name and mailing address of each person who holds and claims the subject mining claim(s) for the valuable minerals contained therein. Be sure to indicate if there is a change of address:

**Name (please print)**

Glen Billeter

Phyllis Billeter

Jill Clapp

Wanda Pitcher

Wes Pitcher

Christopher Pitcher

Amanda Waddell

Brandon Waddell

**Current Mailing Address (please print)**

P.O Box 986 Yarnell, Arizona 85362-0986 (see attached change)

19250 N 600th St. Montrose, Illinois 62445

2390 Pheasant Run Circle Stockton, California 95207

19364 N 600th St. Montrose, Illinois 62445

19364 N 600th St. Montrose, Illinois 62445

19364 N 600th St. Montrose, Illinois 62445

156 County Road 1125 E Jewell, Illinois 62436

156 County Road 1125 E Jewell, Illinois 62436

RECEIVED  
 DEPT. OF STATE OFFICE  
 PHOENIX, ARIZONA  
 2015 DEC 29 AM 11:13

5. The undersigned testifies that on the date of September 01, 20<sup>15</sup>, all monuments required by law were erected upon the subject claim(s), and all notices required by law were posted on the subject claim(s) or copies thereof were in place, and at said date, each corner monument bore or contained

markings sufficient to appropriately designate the corner of the claim to which it pertains and the name of the claim(s).

I hereby certify under penalty of perjury under the laws of the State of Arizona that the foregoing statements are true and correct:

[Signature] Date: Dec 28, 2015  
(Signature of person responsible for above statement)

Title 18 U.S.C. 1001 and 43 U.S.C. 1212 make it a crime for any person knowingly and willfully to make to any department or agency of the United States any false, fictitious or fraudulent statements or representations as to any matter within its jurisdiction.


**Notary Block**

~~SUBSCRIBED AND SWORN TO~~ before me, this 28 day of December 20 15

By: [Signature]  
(Signature of Affiant)

Title: NOTARY PUBLIC

My Commission Expires: 3/27/17



**INSTRUCTIONS**

1. This is an optional form that may be used to satisfy the requirements for the Bureau of Land Management (BLM) under the provisions of 43 U.S.C. §1744 and 30 U.S.C. §28-28d and the regulations thereunder (43 CFR part 3835). Since local and State laws may vary, you should contact your local and State agencies where the claims are located to ensure all applicable laws and requirements are satisfied.
2. The claimant(s) must fill in the date in paragraph 1 for the applicable assessment year and the county and state where the claims are located.
3. All claim names, BLM serial numbers, legal descriptions, and original county recording information must be listed for the claims pertaining to this assessment notice.
4. The claimant(s) must complete paragraph 2 listing all labor or improvements which was performed on or did benefit the subject mining claims. The value and date of the labor or improvements must also be listed. The total amount of labor or improvements can be listed, but the total expenditure must equal at least \$100 for each claim.
5. The names and current mailing addresses of the person(s) performing the labor shall be listed in paragraph 3.
6. The name and current mailing address of each owner (claimant) of the claims shall be listed in paragraph 4. The mailing address shall be the owner's address and not the address of an agent or anyone representing the claimant. Be sure to note if there has been a change of address.
7. Paragraph 5 shall be completed to show the date it was verified that all monuments required by law were properly erected, all notices were posted, and that corners were appropriately designated for all claims listed.
8. An exact legible reproduction or duplicate (other than microfilm or other electronic media) of this affidavit or another type of affidavit of assessment work that you file or will file in the county where each claim is located, must be filed with the BLM on or before December 30 of the calendar year in which the assessment year ends. For mill or tunnel sites, a separate notice of intent to hold must be filed with the BLM on or before December 30. Requirements for filing a notice of intent to hold can be found at 43 CFR 3835.33.
9. A processing fee of \$10 for each claim listed must be remitted to the BLM along with this or any other affidavit of assessment work.

2015 DEC 29 11:12

RECEIVED  
BLM AZ STATE OFFICE



To: Bureau of Land Management

A) Arizona State Office  
One North Central Avenue, Suite 800  
Phoenix, Arizona 85004-4427

B) Phoenix District  
Hassayampa Field Office  
Lower Sonoran Field Office  
21605 North 7<sup>th</sup> Ave  
Phoenix, AZ 85027

TO WHOM IT MAY CONCERN:

RE: CHANGE OF ADDRESS NOTICE

Glen Billeter

AMC 418685, AMC 418686, AMC 418687, AMC 418688, AMC 424711,  
AMC 430526, AMC 430527, AMC 430528, AMC 430529, AMC 430530

OLD ADDRESS: 19250 N 600<sup>TH</sup> STREET  
MONTROSE, ILLINOIS 62445

NEW ADDRESS: P.O. BOX 986  
YARNELL, ARIZONA 85362-0986

PHONE: (207) 400-9832

E-MAIL: [glen.a.billeter@gmail.com](mailto:glen.a.billeter@gmail.com)

Additional Contact

Phyllis Billeter, Phone: ( 916 ) 960- 6663, E-mail – [billeter88@gmail.com](mailto:billeter88@gmail.com)

RECEIVED  
BLM AZ STATE OFFICE  
2015 DEC 29 A 11: 13  
PHOENIX, ARIZONA

RECEIVED  
BLM AZ STATE OFFICE  
2015 JUL 20 P 4: 26  
PHOENIX, ARIZONA

**United States Department of the Interior**  
**Bureau of Land Management**  
 LANDS/RECREATION & PLANNING  
 ONE N CENTRAL AVE  
 PHOENIX, AZ 85004 -2203  
 Phone: 602-417-9200

Receipt

No: 3461554

|   |  |
|---|--|
| <b>Transaction #:</b> 3561378                           |  |
| <b>Date of Transaction:</b> 12/29/2015                  |  |
| <b>CUSTOMER:</b>  |  |
| GLEN BILLETER<br>PO BOX 986<br>YARNELL,AZ 85362-0986 US |  |

| LINE #        | QTY  | DESCRIPTION   | REMARKS          | UNIT PRICE | TOTAL           |
|---------------|------|---|------------------|------------|-----------------|
| 1             | 1.00 | LOCATABLE MINERALS / MINING CLAIMS-<br>NOT NEW-UNADJUD,ONE AUTH NO. ONLY /<br>MINING CLAIM MONEY RECEIVED<br><b>CASES: AMC418685/\$100.00</b> | 2015 POL<br>(10) | - n/a -    | 100.00          |
| <b>TOTAL:</b> |      |   |                  |            | <b>\$100.00</b> |

| PAYMENT INFORMATION |         |  |             |            |  |
|---------------------|---------|--|-------------|------------|--|
| 1                   | AMOUNT: | 100.00   | POSTMARKED: | N/A        |  |
|                     | TYPE:   | CASH   | RECEIVED:   | 12/29/2015 |  |
|                     | NAME:   | BILLETER, GLEN<br>PO BOX 986<br>YARNELL AZ 85362-0986 US |             |            |  |

|         |
|---------|
| REMARKS |
|         |

This receipt was generated by the automated BLM Collections and Billing System and is a paper representation of a portion of the official electronic record contained therein.



UNITED STATES  
DEPARTMENT OF THE INTERIOR  
BUREAU OF LAND MANAGEMENT

1382 *JME*

Amc 418685

424709

430526

FORM APPROVED  
OMB NO. 1004-0114  
Expires: October 31, 2016

MAINTENANCE FEE WAIVER CERTIFICATION

SEE INSTRUCTIONS ON PAGE 2

- This small miner waiver is filed for the assessment year beginning on September 1, 2015 and ending on September 1, 2016.
- The undersigned and all related parties owned ten or fewer mining claims, mill, or tunnel sites located and maintained on Federal lands in the United States of America on September 1, 2015.
- The undersigned have performed the assessment work required by law for each mining claim listed prior to filing this waiver and understand that by filing this form, the undersigned must file an affidavit of assessment work with the Bureau of Land Management (BLM) by the December 30th following the filing of this waiver.
- The undersigned understand that if the assessment work obligation has not yet come due under 30 U.S.C. 28 (for those claims in their first assessment year only), a notice of intent to hold reciting this condition must be recorded by the December 30th following the filing of this waiver.
- The undersigned understand that mill and tunnel sites may also be listed on this waiver and be waived from payment of the maintenance fee, and that a notice of intent to hold for these sites is required to be filed with the BLM by the December 30th following the filing of this waiver.
- The undersigned understand and acknowledge that pursuant to 43 U.S.C. 1212 and 18 U.S.C. 1001, the filing or recording of a false, fictitious, or fraudulent document with the BLM may result in a fine of up to \$250,000, a prison term not to exceed five years, or both.
- The mining claims, mill or tunnel sites for which this waiver from payment of the maintenance fees is requested are:

| CLAIM OR SITE NAME | BLM RECORDATION SERIAL NUMBER |
|--------------------|-------------------------------|
| 1. SATELLITE #1    | AMC 418685                    |
| 2. SATELLITE #2    | AMC 418686                    |
| 3. SATELLITE #3    | AMC 418687                    |
| 4. SATELLITE #4    | AMC 418688                    |
| 5. SATELLITE #5    | AMC 424711                    |
| 6. BIG NUGGET 1    | AMC 430526                    |
| 7. BIG NUGGET 2    | AMC 430527                    |
| 8. BIG NUGGET 3    | AMC 430528                    |
| 9. BIG NUGGET 4    | AMC 430529                    |
| 10. BIG NUGGET 5   | AMC 430530                    |

RECEIVED  
BLM AZ STATE OFFICE  
PHOENIX, ARIZONA  
AUG 25 P 2:34

The owner(s) (claimants) of the above mining claims and sites are:

GLEN BILLETER  
(Owner's Name - Please Print)  
PO BOX 986  
(Owner's Mailing Address)

*Glen Billeter*  
(Owner's Signature)  
YARNELL AZ 85362  
(City) (State) (Zip Code)

PHYLLIS BILLETER  
(Owner's Name - Please Print)  
19250 N 600th ST.  
(Owner's Mailing Address)

*[Signature]*  
(Owner's Signature)  
MONTROSE IL 62455  
(City) (State) (Zip Code)

JILL CLAPP  
(Owner's Name - Please Print)  
2390 PHEASANT RUN CIRCLE  
(Owner's Mailing Address)

*[Signature]*  
(Owner's Signature)  
STOCKTON CA 95207  
(City) (State) (Zip Code)

WES PITCHER  
(Owner's Name - Please Print)  
19364 N 600th ST.  
(Owner's Mailing Address)

*Glen Billeter agent for Wes Pitcher*  
(Owner's Signature)  
MONTROSE IL 62455  
(City) (State) (Zip Code)

AC 483  
ENTERED SEP 09 2015  
PB NW CHECK  
Good PB

WANDA PITCHER

(Owner's Name - Please Print)

*SLA Bellitt agent for Wanda Pitcher*  
(Owner's Signature)

19364 N 600th ST.

(Owner's Mailing Address)

MONTROSE

(City)

IL

(State)

62455

(Zip Code)

CHRISTOPHER PITCHER

(Owner's Name - Please Print)

*SLA Bellitt agent for Christopher Pitcher*  
(Owner's Signature)

19364 N 600th ST.

(Owner's Mailing Address)

MONTROSE

(City)

IL

(State)

62455

(Zip Code)

AMANDA WADDELL

(Owner's Name - Please Print)

*SLA Bellitt agent for Amanda Waddell*  
(Owner's Signature)

156 COUNTY ROAD 1125 E

(Owner's Mailing Address)

JEWETT

(City)

IL

(State)

62436

(Zip Code)

BRANDON WADDELL

(Owner's Name - Please Print)

*SLA Bellitt agent for Brandon Waddell*  
(Owner's Signature)

156 COUNTY ROAD 1125 E

(Owner's Mailing Address)

JEWETT

(City)

IL

(State)

62436

(Zip Code)

18 U.S.C. 1001 and 43 U.S.C. 1212 make it a crime for any person knowingly and willfully to make to any department or agency of the United States any false, fictitious or fraudulent statements or representations as to any matter within its jurisdiction.

INSTRUCTIONS

1. This certification is made under the provisions of 43 U.S.C. § 1744 and 30 U.S.C. §28-28k and the regulations thereunder (43 CFR Part 3830).
2. The claimant(s) must fill in the dates in paragraph 1 for the beginning and ending of the assessment year for which this waiver is sought.
3. The claimant(s) must fill in the date in paragraph 2 for the beginning of the assessment year for which this waiver is sought.
4. All claim and site names and BLM serial numbers must be listed for the mining claims, mill sites, and tunnel sites for which the waiver is sought.
5. All owners of the mining claims, mill sites, and tunnel sites and their addresses must be given.
6. This waiver form must be signed by all the claimants or their designated agent, in original form. If an agent is designated, a notarized designation of agent, signed by all of the claimants with proper address given, must be submitted with this waiver.
7. This form must be filed no later than September 1st for the upcoming assessment year in the BLM State Office where the mining claims or sites are recorded, or the waiver cannot be granted by the BLM. (Example: To obtain a waiver for the assessment year 2012, which begins on September 1, 2011, you must qualify for and file for a waiver no later than September 1, 2011, in the proper BLM State Office.)
8. For all mining claims which require assessment work, you must record an affidavit of labor on or before the December 30th immediately following the filing of this waiver. For all other mining claims or sites waived, you must record a notice of intent to hold on or before the December 30th immediately following the filing of this waiver.
9. Mill and tunnel sites may also be listed on this waiver and be waived from payment of the maintenance fee. A notice of intent to hold for these sites is required to be filed by the December 30th following the filing of this waiver.

PHOENIX, ARIZONA  
2015 AUG 25 P 12:34  
RECEIVED  
BLM AZ STATE OFFICE

FOR OFFICIAL USE ONLY



COPY

I, Wes Pitcher, authorized and am aware that I am a claimant on the location notice for the following claims.

SATELLITE #5 AMC 424711

BIG NUGGET 1 AMC 430526

BIG NUGGET 2 AMC 430527

BIG NUGGET 4 AMC 430529

BIG NUGGET 5 AMC 430530

I have a bonafide interest in the claims and I hold the claims independently for my own self-interest and in good faith. I certify that these claims are in no way being held for the benefit of a company, corporation, or another individual in order to gain additional acreage they are not entitled to in accordance with the law. I also appoint Glen Billeter to act as my agent now and forever.

x Wes Pitcher  
Wes Pitcher

Dated this 21st day of April, 2015

Wes Pitcher

19364 N 600<sup>th</sup> St

Montrose, Illinois 62445

"OFFICIAL SEAL"  
KATHLEEN A VANSANT  
NOTARY PUBLIC, STATE OF ILLINOIS  
MY COMMISSION EXPIRES 3/09/19

RECEIVED  
BLM AZ STATE OFFICE  
2015 AUG 25 P 12:34  
PHOENIX, ARIZONA

RECEIVED  
BLM AZ STATE OFFICE  
2015 APR 27 P 1:54  
PHOENIX, ARIZONA

I, Wanda Pitcher, authorized and am aware that I am a claimant on the location notice for the following claims.

SATELLITE #5 AMC 424711

BIG NUGGET 1 AMC 430526

BIG NUGGET 2 AMC 430527

BIG NUGGET 4 AMC 430529

BIG NUGGET 5 AMC 430530

I have a bonafide interest in the claims and I hold the claims independently for my own self-interest and in good faith. I certify that these claims are in no way being held for the benefit of a company, corporation, or another individual in order to gain additional acreage they are not entitled to in accordance with the law. I also appoint Glen Billeter to act as my agent now and forever.

X Wanda Pitcher  
Wanda Pitcher

Dated this 21<sup>st</sup> day of April, 2015

Wanda Pitcher

19364 N 600<sup>th</sup> St

Montrose, Illinois 62445



RECEIVED  
BLM AZ STATE OFFICE  
2015 AUG 25 P 12: 34  
PHOENIX, ARIZONA

RECEIVED  
BLM AZ STATE OFFICE  
2015 APR 27 P 1: 55  
PHOENIX, ARIZONA



I, Christopher Pitcher, authorized and am aware that I am a claimant on the location notice for the following claims.

SATELLITE #5 AMC 424711

BIG NUGGET 1 AMC 430526

BIG NUGGET 2 AMC 430527

BIG NUGGET 5 AMC 430530

I have a bonafide interest in the claims and I hold the claims independently for my own self-interest and in good faith. I certify that these claims are in no way being held for the benefit of a company, corporation, or another individual in order to gain additional acreage they are not entitled to in accordance with the law. I also appoint Glen Billeter to act as my agent now and forever.

X Christopher Pitcher  
Christopher Pitcher

Dated this 21<sup>st</sup> day of April, 2015

Christopher Pitcher  
19364 N 600<sup>th</sup> St  
Montrose, Illinois 62445

"OFFICIAL SEAL"  
KATHLEEN A VANSANT  
NOTARY PUBLIC, STATE OF ILLINOIS  
MY COMMISSION EXPIRES 3/09/19

RECEIVED  
BLM AZ STATE OFFICE  
2015 AUG 25 P 12: 34  
PHOENIX, ARIZONA

RECEIVED  
BLM AZ STATE OFFICE  
2015 APR 27 P 1: 55  
PHOENIX, ARIZONA

I, AMANDA WADDELL, authorized and am aware that I am a claimant on the location notice for the following claims.

BIG NUGGET 1 AMC 430526

BIG NUGGET 2 AMC 430527

BIG NUGGET 5 AMC 430530

I have a bonafide interest in the claims and I hold the claims independently for my own self-interest and in good faith. I certify that these claims are in no way being held for the benefit of a company, corporation, or another individual in order to gain additional acreage they are not entitled to in accordance with the law. I also appoint Glen Billeter to act as my agent now and forever.

X *Amanda Waddell*  
Amanda Waddell

Dated this 21<sup>st</sup> day of April, 2015

Amanda Waddell  
156 County Road 1125 E  
Jewell, Illinois 62436



RECEIVED  
BLM AZ STATE OFFICE  
2015 AUG 25 P 12:34  
PHOENIX, ARIZONA

RECEIVED  
BLM AZ STATE OFFICE  
2015 APR 27 P 1:55  
PHOENIX, ARIZONA

I, AMANDA WADDELL, authorized and am aware that I am a claimant on the location notice for the following claims.

BIG NUGGET 1 AMC 430526

BIG NUGGET 2 AMC 430527

BIG NUGGET 5 AMC 430530

I have a bonafide interest in the claims and I hold the claims independently for my own self-interest and in good faith. I certify that these claims are in no way being held for the benefit of a company, corporation, or another individual in order to gain additional acreage they are not entitled to in accordance with the law. I also appoint Glen Billeter to act as my agent now and forever.

X *Amanda Waddell*  
Amanda Waddell

Dated this 21<sup>st</sup> day of April, 2015

Amanda Waddell  
156 County Road 1125 E  
Jewell, Illinois 62436



RECEIVED  
BLM AZ STATE OFFICE  
2015 AUG 25 P 12: 34  
PHOENIX, ARIZONA


RECEIVED  
BLM AZ STATE OFFICE  
2015 APR 27 P 1: 55  
PHOENIX, ARIZONA

I, BRANDON WADDELL, authorized and am aware that I am a claimant on the location notice for the following claims.

BIG NUGGET 1 AMC 430526

BIG NUGGET 5 AMC 430530

I have a bonafide interest in the claims and I hold the claims independently for my own self-interest and in good faith. I certify that these claims are in no way being held for the benefit of a company, corporation, or another individual in order to gain additional acreage they are not entitled to in accordance with the law. I also appoint Glen Billeter to act as my agent now and forever.

  
\_\_\_\_\_  
Brandon Waddell

Dated this 21<sup>st</sup> day of APRIL, 2015

Brandon Waddell  
156 County Road 1125 E  
Jewell, Illinois 62436

"OFFICIAL SEAL"  
KATHLEEN A VANSANT  
NOTARY PUBLIC, STATE OF ILLINOIS  
MY COMMISSION EXPIRES 3/09/19

RECEIVED  
BLM AZ STATE OFFICE  
2015 AUG 25 P 12:38  
PHOENIX, ARIZONA

RECEIVED  
BLM AZ STATE OFFICE  
2015 APR 27 P 1:55  
PHOENIX, ARIZONA



I, Jill Clapp, authorized and am aware that I am a claimant on the location notice for the following claims.

SATELLITE #5 AMC 424711

BIG NUGGET 1 AMC 430526

BIG NUGGET 2 AMC 430527


BIG NUGGET 3 AMC 430528

BIG NUGGET 4 AMC 430529

BIG NUGGET 5 AMC 430530

I have a bonafide interest in the claims and I hold the claims independently for my own self-interest and in good faith. I certify that these claims are in no way being held for the benefit of a company, corporation, or another individual in order to gain additional acreage they are not entitled to in accordance with the law. I also appoint Glen Billeter to act as my agent now and forever.

RECEIVED  
BLM AZ STATE OFFICE  
2015 AUG 25 P 12: 18  
PHOENIX, ARIZONA

X   
Jill Clapp APRIL 01/2015

RECEIVED  
BLM AZ STATE OFFICE  
2015 APR 17 P 3: 05  
PHOENIX, ARIZONA

Jill Clapp  
2390 Pheasant Run Circle  
Stockton, CA 95207

*I have satisfied myself as to the identity of Jill Clapp by examining a California Drivers License containing her photograph.*

*I further certify that she has executed this documents in my presence at Chota, Nova Scotia, Canada this 15th day of April, 2015*

*John W. Chandler, Q.C.  
Commissioner Unlimited at pleasure of the Board of Supervisors  
(Tel 902-275-4640*

I, Phyllis Billeter, authorized and am aware that I am a claimant on the location notice for the following claims.

SATELLITE #5 AMC 424711

BIG NUGGET 1 AMC 430526

BIG NUGGET 2 AMC 430527

BIG NUGGET 3 AMC 430528

BIG NUGGET 4 AMC 430529

BIG NUGGET 5 AMC 430530

I have a bonafide interest in the claims and I hold the claims independently for my own self-interest and in good faith. I certify that these claims are in no way being held for the benefit of a company, corporation, or another individual in order to gain additional acreage they are not entitled to in accordance with the law. I also appoint Glen Billeter to act as my agent now and forever.

RECEIVED  
BLM AZ STATE OFFICE  
2015 AUG 25 P 12:38  
PHOENIX, ARIZONA

X

Phyllis Billeter



RECEIVED  
BLM AZ STATE OFFICE  
2015 APR 17 P 3:06  
PHOENIX, ARIZONA

Phyllis Billeter

19250 N 600<sup>th</sup> Street

Montrose, Illinois 62445

*I have satisfied myself as to the identity of Phyllis Billeter by viewing a California Drivers License containing her photograph.*

*I further certify that she has executed this document in my presence at Upton, Nova Scotia Canada this 1st day of April, 2015.*



John W. Chandler, Q.C.

*Commissioner Resident at pleasure / District Attorney  
(Tel 902-275-4640)*

**DEPARTMENT OF THE INTERIOR  
BUREAU OF LAND MANAGEMENT  
MINING CLAIMS  
(MASS) Serial Register Page**

RunDate/Time:09/09/15 12:41 PM

Page: 1 of 5

**01 10-21-1976;090STAT0090;43USC1744**  
**Case Type 384201: PLACER CLAIM**  
**Commodity:**  
**Claim Name: BIG NUGGET 1**  
**Case Disposition: ACTIVE**  
**Required Maintenance Fee: \$1,240.00**

Total Acres  
160.000

Serial Number  
AMC430526 -530  
Lead File Number  
AMC430526

| Name & Address                |                          |                         | Int Rel  |
|-------------------------------|--------------------------|-------------------------|----------|
| - BILLETER GLEN               | PO BOX 986               | YARNELL, AZ 85362-0986  | CLAIMANT |
| - BILLETER PHYLLIS 4/1/15     | 19250 N 600TH ST         | MONTROSE, IL 62445-2248 | CLAIMANT |
| - CLAPP JILL 4/1/15           | 2390 PHEASANT RUN CIR    | STOCKTON, CA 95207-5246 | CLAIMANT |
| - PITCHER CHRISTOPHER 4/21/15 | 19364 N 600TH ST         | MONTROSE, IL 62445-2229 | CLAIMANT |
| - PITCHER WANDA 4/21/15       | 19364 N 600TH ST         | MONTROSE, IL 62445-2229 | CLAIMANT |
| - PITCHER WES -4/21/15        | 19364 N 600TH ST         | MONTROSE, IL 62445-2229 | CLAIMANT |
| - WADDELL AMANDA -4/21/15     | 156 COUNTY ROAD 1125 E ✓ | JEWETT, IL 62436-2201   | CLAIMANT |
| - WADDELL BRANDON -4/21/15    | 156 COUNTY ROAD 1125 E ✓ | JEWETT, IL 62436-2201   | CLAIMANT |
| <b>County/State</b>           | <b>District</b>          |                         |          |
| YAVAPAI County, AZ            | PHOENIX DO               |                         |          |

*Handwritten notes:*  
 } ✓  
 dk  
 9/9/15  
 PB

| Mer Twp | Rng   | Sec   | Subdivision |
|---------|-------|-------|-------------|
| 14      | 0090N | 0020W | 003 NW      |

| Act Date   | Code | Action Text               | Action Remarks       | Receipt Number |
|------------|------|---------------------------|----------------------|----------------|
| 03/01/2015 | 403  | LOCATION DATE             |                      |                |
| 03/02/2015 | 395  | RECORDATION NOTICE RECD   | 1                    | 3240145        |
| 03/02/2015 | 484  | LOCATION YEAR / MAINTENAN | 2015;\$155           | 3240145        |
| 03/02/2015 | 501  | ACCT ADV IN LEAD FILE     | AMC430526-AMC430530; |                |
| 03/02/2015 | 685  | ADDL MAINTENANCE FEE      | 2015;\$1085          | 3240145        |

| Line Nr | Remarks                                       |
|---------|---|
| 0001    | MISSING ADDRESSES OF ADDITIONAL CLAIM OWNERS. |
| 0002    | POA'S WITH ADDRESSES REC'D ON 4/17/2015.      |

**DEPARTMENT OF THE INTERIOR  
BUREAU OF LAND MANAGEMENT  
MINING CLAIMS**

Run Date/Time: 09/09/2015 12:38 PM

**(LIVE) Serial Register Page**

Page 1 of 1

**01 10-21-1976;090STAT0090;43USC1744**  
**Case Type 384201: PLACER CLAIM**  
**Claim Name: SATELLITE #5**  
**Commodity :**  
**Case Disposition: ACTIVE**  
**Required Maintenance Fee: \$930.00**

**Total Acres**  
**120.000**

**Serial Number**  
**AMC424711**  
**Lead File Number**  
**AMC424709**

| Name & Address                         | Int Rel                          |
|--|----------------------------------|
| BILLETER GLEN PO BOX 986 ✓             | YARNELL, AZ 85362-0986 CLAIMANT  |
| PITCHER WES 19364 N 600TH ST ✓         | MONTROSE, IL 62445-2229 CLAIMANT |
| PITCHER WANDA 19364 N 600TH ST ✓       | MONTROSE, IL 62445-2229 CLAIMANT |
| PITCHER CHRISTOPHER 19364 N 600TH ST ✓ | MONTROSE, IL 62445-2229 CLAIMANT |
| BILLETER PHYLLIS 19250 N 600TH ST ✓    | MONTROSE, IL 62445-2248 CLAIMANT |
| CLAPP JILL 2390 PHEASANT RUN CIR ✓     | STOCKTON, CA 95207-5246 CLAIMANT |

| Mer Twp | Rng   | Sec   | Quadrant | District/Field Office | County  |
|---------|-------|-------|----------|-----------------------|---------|
| 14      | 0090N | 0020W | 003 SW   | HASSAYAMPA FO         | YAVAPAI |

| Act Date   | Code | Action                      | Action Remarks        | Receipt Number |
|------------|------|-----------------------------|-----------------------|----------------|
| 09/01/2013 | 403  | LOCATION DATE               |                       |                |
| 09/03/2013 | 395  | RECORDATION NOTICE RECD     | 1                     | 2872283        |
| 08/04/2014 | 483  | SMALL MINER CERT FILED      | 2015                  |                |
| 09/03/2013 | 484  | LOCATION YEAR / MAINTENANCE | 2014;\$140            | 2872283        |
| 08/04/2014 | 481  | NOTICE OF INTENT TO HOLD    | 2014                  | 3092682        |
| 04/02/2015 | 396  | TRF OF INTEREST FILED       | PULEIO BECKY          | 3264108        |
| 04/02/2015 | 396  | TRF OF INTEREST FILED       | CONLON JEAN           | 3264108        |
| 04/02/2015 | 396  | TRF OF INTEREST FILED       | PULEIO CRAIG          | 3264108        |
| 04/02/2015 | 396  | TRF OF INTEREST FILED       | CONLON ANDREW         | 3264108        |
| 04/02/2015 | 396  | TRF OF INTEREST FILED       | ZICARELLI HAUSMANN KA | 3264108        |
| 03/23/2015 | 393  | DECISION/NOTICE ISSUED      | TRNSFR CORRECTION REQ |                |
| 03/02/2015 | 396  | TRF OF INTEREST FILED       | CONLON DENNIS         | 3240057        |
| 01/02/2014 | 669  | LAND STATUS CHECKED         |                       |                |
| 09/03/2013 | 501  | ACCT ADV IN LEAD FILE       | AMC424709-AMC424711;  |                |
| 09/03/2013 | 685  | ADDL MAINTENANCE FEE        | 2014;\$700            | 2872283        |

Line Nr Remarks

**NO WARRANTY IS MADE BY BLM  
FOR USE OF THE DATA FOR  
PURPOSES NOT INTENDED BY BLM**



UNITED STATES DEPARTMENT OF THE INTERIOR  
BUREAU OF LAND MANAGEMENT

MC NATIONWIDE CLAIMANT LISTING  
September 09, 2015

| Cust   | AZ       | National |
|--|----------|----------|
|  | CLAIMANT | Total    |
| BILLETER GLEN<br>PO BOX 986<br>YARNELL, AZ 85362-0986              | 10       | 10       |
| BILLETER PHYLLIS<br>19250 N 600TH ST<br>MONTROSE, IL 62445-2248    | 6        | 6        |
| CLAPP JILL<br>2390 PHEASANT RUN CIR<br>STOCKTON, CA 95207-5246     | 4        | 4        |
| PITCHER CHRISTOPHER<br>19364 N 600TH ST<br>MONTROSE, IL 62445-2229 | 4        | 4        |
| PITCHER WANDA<br>19364 N 600TH ST<br>MONTROSE, IL 62445-2229       | 5        | 5        |
| PITCHER WES<br>19364 N 600TH ST<br>MONTROSE, IL 62445-2229         | 6        | 6        |
| WADDELL AMANDA<br>156 COUNTY ROAD 1125 E<br>JEWETT, IL 62436-2201  | 3        | 3        |
| WADDELL BRANDON<br>156 COUNTY ROAD 1125 E<br>JEWETT, IL 62436-2201 | 2        | 2        |

**DEPARTMENT OF THE INTERIOR  
BUREAU OF LAND MANAGEMENT  
MINING CLAIMS**

**MC Customer Information - With Serial No. and Claim Name  
ACTIVE CLAIMS**

Admin State: AZ

Geo State: AZ

**BILLETER GLEN  
PO BOX 986  
YARNELL, AZ 85362-0986**

CUSTOMER ID: 2374916

| <u>Serial No.</u> | <u>Claim Name/Number</u> | <u>Lead Serial No.</u> | <u>Disposition</u> |
|-------------------|--------------------------|------------------------|--------------------|
| AMC418685         | SATELLITE #1             | <del>AMC418685</del>   | ACTIVE             |
| AMC418686         | SATELLITE #2             | AMC418685              | ACTIVE             |
| AMC418687         | SATELLITE #3             | AMC418685              | ACTIVE             |
| AMC418688         | SATELLITE #4             | AMC418685              | ACTIVE             |
| AMC424711         | SATELLITE #5             | <del>AMC424709</del>   | ACTIVE             |
| AMC430526         | BIG NUGGET 1             | <del>AMC430526</del>   | ACTIVE             |
| AMC430527         | BIG NUGGET 2             | AMC430526              | ACTIVE             |
| AMC430528         | BIG NUGGET 3             | AMC430526              | ACTIVE             |
| AMC430529         | BIG NUGGET 4             | AMC430526              | ACTIVE             |
| AMC430530         | BIG NUGGET 5             | AMC430526              | ACTIVE             |

Number of ACTIVE cases: 10

**BILLETER PHYLLIS  
19250 N 600TH ST  
MONTROSE, IL 62445-2248**

CUSTOMER ID: 2376853

| <u>Serial No.</u> | <u>Claim Name/Number</u> | <u>Lead Serial No.</u> | <u>Disposition</u> |
|-------------------|--------------------------|------------------------|--------------------|
| AMC424711         | SATELLITE #5             | AMC424709              | ACTIVE             |
| AMC430526         | BIG NUGGET 1             | AMC430526              | ACTIVE             |
| AMC430527         | BIG NUGGET 2             | AMC430526              | ACTIVE             |
| AMC430528         | BIG NUGGET 3             | AMC430526              | ACTIVE             |
| AMC430529         | BIG NUGGET 4             | AMC430526              | ACTIVE             |
| AMC430530         | BIG NUGGET 5             | AMC430526              | ACTIVE             |

Number of ACTIVE cases: 6

**CLAPP JILL  
2390 PHEASANT RUN CIR  
STOCKTON, CA 95207-5246**

CUSTOMER ID: 2376854

| <u>Serial No.</u> | <u>Claim Name/Number</u> | <u>Lead Serial No.</u> | <u>Disposition</u> |
|-------------------|--------------------------|------------------------|--------------------|
| AMC424711         | SATELLITE #5             | AMC424709              | ACTIVE             |
| AMC430526         | BIG NUGGET 1             | AMC430526              | ACTIVE             |
| AMC430527         | BIG NUGGET 2             | AMC430526              | ACTIVE             |
| AMC430530         | BIG NUGGET 5             | AMC430526              | ACTIVE             |

Number of ACTIVE cases: 4

**PITCHER CHRISTOPHER  
19364 N 600TH ST  
MONTROSE, IL 62445-2229**

CUSTOMER ID: 2376857

| <u>Serial No.</u> | <u>Claim Name/Number</u> | <u>Lead Serial No.</u> | <u>Disposition</u> |
|-------------------|--------------------------|------------------------|--------------------|
| AMC424711         | SATELLITE #5             | AMC424709              | ACTIVE             |
| AMC430526         | BIG NUGGET 1             | AMC430526              | ACTIVE             |
| AMC430527         | BIG NUGGET 2             | AMC430526              | ACTIVE             |
| AMC430530         | BIG NUGGET 5             | AMC430526              | ACTIVE             |

Number of ACTIVE cases: 4

MINING CLAIMS  
MC Customer Information - With Serial No. and Claim Name  
ACTIVE CLAIMS

Page 2 of 1

PITCHER WANDA  
19364 N 600TH ST  
MONTROSE, IL 62445-2229

CUSTOMER ID: 2376856

| <u>Serial No.</u> | <u>Claim Name/Number</u> | <u>Lead Serial No.</u> | <u>Disposition</u> |
|-------------------|--------------------------|------------------------|--------------------|
| AMC424711         | SATELLITE #5             | AMC424709              | ACTIVE             |
| AMC430526         | BIG NUGGET 1             | AMC430526              | ACTIVE             |
| AMC430527         | BIG NUGGET 2             | AMC430526              | ACTIVE             |
| AMC430529         | BIG NUGGET 4             | AMC430526              | ACTIVE             |
| AMC430530         | BIG NUGGET 5             | AMC430526              | ACTIVE             |

Number of ACTIVE cases: 5

PITCHER WES  
19364 N 600TH ST  
MONTROSE, IL 62445-2229

CUSTOMER ID: 2376855

| <u>Serial No.</u> | <u>Claim Name/Number</u> | <u>Lead Serial No.</u> | <u>Disposition</u> |
|-------------------|--------------------------|------------------------|--------------------|
| AMC424711         | SATELLITE #5             | AMC424709              | ACTIVE             |
| AMC430526         | BIG NUGGET 1             | AMC430526              | ACTIVE             |
| AMC430527         | BIG NUGGET 2             | AMC430526              | ACTIVE             |
| AMC430528         | BIG NUGGET 3             | AMC430526              | ACTIVE             |
| AMC430529         | BIG NUGGET 4             | AMC430526              | ACTIVE             |
| AMC430530         | BIG NUGGET 5             | AMC430526              | ACTIVE             |

Number of ACTIVE cases: 6

WADDELL AMANDA  
156 COUNTY ROAD 1125 E  
JEWETT, IL 62436-2201

CUSTOMER ID: 2378098

| <u>Serial No.</u> | <u>Claim Name/Number</u> | <u>Lead Serial No.</u> | <u>Disposition</u> |
|-------------------|--------------------------|------------------------|--------------------|
| AMC430526         | BIG NUGGET 1             | AMC430526              | ACTIVE             |
| AMC430527         | BIG NUGGET 2             | AMC430526              | ACTIVE             |
| AMC430530         | BIG NUGGET 5             | AMC430526              | ACTIVE             |

Number of ACTIVE cases: 3

WADDELL BRANDON  
156 COUNTY ROAD 1125 E  
JEWETT, IL 62436-2201

CUSTOMER ID: 2378099

| <u>Serial No.</u> | <u>Claim Name/Number</u> | <u>Lead Serial No.</u> | <u>Disposition</u> |
|-------------------|--------------------------|------------------------|--------------------|
| AMC430526         | BIG NUGGET 1             | AMC430526              | ACTIVE             |
| AMC430530         | BIG NUGGET 5             | AMC430526              | ACTIVE             |

Number of ACTIVE cases: 2

UNITED STATES  
DEPARTMENT OF THE INTERIOR  
BUREAU OF LAND MANAGEMENT

133

Amc 418685

MAINTENANCE FEE WAIVER CERTIFICATION

FORM APPROVED  
OMB NO. 1004-0114  
Expires: August 31, 2013

SEE INSTRUCTIONS ON PAGE 2

4/50

- This small miner waiver is filed for the assessment year beginning on September 1, 2014 and ending on September 1, 2015.
- The undersigned and all related parties owned ten or fewer mining claims, mill, or tunnel sites located and maintained on Federal lands in the United States of America on September 1, 2014.
- The undersigned have performed the assessment work required by law for each mining claim listed prior to filing this waiver and understand that by filing this form, an affidavit of assessment work must be recorded by the December 30th following the filing of this waiver.
- The undersigned understand that if the assessment work obligation has not yet come due under 30 U.S.C. 28 (for those claims in their first assessment year only), a notice of intent to hold reciting this condition must be recorded by the December 30th following the filing of this waiver.
- The undersigned understand that mill and tunnel sites may also be listed upon this waiver and be waived from payment of the maintenance fee, and that a notice of intent to hold for these sites is required to be recorded by the December 30th immediately following the filing of this waiver.
- The undersigned understand and acknowledge that pursuant to 43 U.S.C. 1212 and 18 U.S.C. 1001, the filing or recording of a false, fictitious, or fraudulent document with the Bureau of Land Management may result in a fine of up to \$250,000, a prison term not to exceed five years, or both.
- The mining claims, mill or tunnel sites for which this waiver from payment of the maintenance fees is requested are:

| CLAIM OR SITE NAME | BLM RECORDATION SERIAL NUMBER |
|--------------------|-------------------------------|
| 1. Satellite #1    | AMC 418685 ✓                  |
| 2. Satellite #2    | AMC 418686                    |
| 3. Satellite #3    | AMC 418687                    |
| 4. Satellite #4    | AMC 418688                    |
| 5.                 |                               |
| 6.                 |                               |
| 7.                 |                               |
| 8.                 |                               |
| 9.                 |                               |
| 10.                |                               |

The owner(s) (claimants) of the above mining claims and sites are:

Andrew CONLON  
 (Owner's Name - Please Print)  
 8138 W. MARCO POLO  
 (Street or P.O. Box)  
 PEORIA AZ 85328  
 (City) (State) (Zip Code)

*Andy Conlon*  
 (Owner's Signature)

LAURA SCHONBERGER  
 (Owner's Name - Please Print)  
 8138 W. MARCO POLO  
 (Street or P.O. Box)  
 PEORIA AZ 85328  
 (City) (State) (Zip Code)

*Laura Schonberger*  
 (Owner's Signature)

\_\_\_\_\_  
 (Owner's Name - Please Print)  
 \_\_\_\_\_  
 (Street or P.O. Box)  
 \_\_\_\_\_  
 (City) (State) (Zip Code)

\_\_\_\_\_  
 (Owner's Signature)

ENTERED  
 SEP 05 2014  
 BY: AT



(Owner's Name - Please Print)

(Owner's Signature)

(Street or P.O. Box)

(City)

(State)

(Zip Code)

(Owner's Name - Please Print)

(Owner's Signature)

(Street or P.O. Box)

(City)

(State)

(Zip Code)

(Owner's Name - Please Print)

(Owner's Signature)

(Street or P.O. Box)

(City)

(State)

(Zip Code)

(Owner's Name - Please Print)

(Owner's Signature)

(Street or P.O. Box)

(City)

(State)

(Zip Code)

Title 18 U.S.C. Section 1001 and Title 43 U.S.C. Section 1212 makes it a crime for any person knowingly and willfully to make to any department or agency of the United States any false, fictitious or fraudulent statements or representations as to any matter within its jurisdiction.

#### INSTRUCTIONS

1. This certification is made under the provisions of §1744 of Title 43 and § 28-28k of Title 30 of the United States Code; and the regulations thereunder (43 CFR Part 3830).
2. The claimant(s) must fill in the dates in paragraph 1 for the beginning and ending of the assessment year for which this waiver is sought.
3. The claimant(s) must fill in the date in paragraph 2 for the beginning of the assessment year for which this waiver is sought.
4. All claim and site names and Bureau of Land Management (BLM) serial numbers must be listed for the mining claims, mill sites, and tunnel sites for which the waiver is sought.
5. All owners of the mining claims, mill sites, and tunnel sites and their addresses must be given.
6. This waiver form must be signed by all the claimants or their designated agent, in original form. If an agent is designated, a notarized designation of agent, signed by all of the claimants with proper address given, must be submitted with this waiver.
7. This form must be filed no later than September 1st for the upcoming assessment year in the BLM State Office where the mining claims or sites are recorded, or the waiver cannot be granted by the BLM. (Example: To obtain a waiver for the assessment year 2012, which begins on September 1, 2011, you must qualify for and file for a waiver no later than September 1, 2011, in the proper BLM State Office.)
8. For all mining claims which require assessment work, you must record an affidavit of labor on or before the December 30th immediately following the filing of this waiver. For all other mining claims or sites waived, you must record a notice of intent to hold on or before the December 30th immediately following the filing of this waiver.
9. Mill and tunnel sites may also be listed upon this waiver and be waived from payment of the maintenance fee. A notice of intent to hold for these sites is required to be filed by the December 30th following the filing of this waiver.

PHOENIX, ARIZONA  
 RECEIVED  
 BLM AZ STATE OFFICE  
 2014 AUG -4 P : 31  
 FOR OFFICIAL USE ONLY

Amc 418685

When Recorded Return Document to:

Andrew Conlon  
8138 W. MARCO POLO  
PEORIA  
AZ 85328

Check here is this is a change of address.

Telephone: \_\_\_\_\_

E-mail address: \_\_\_\_\_

**AFFIDAVIT OF PERFORMANCE OF ANNUAL WORK**

1. State of Arizona, County of YAVAPAI ss:

2. I (Name) Andrew Conlon

3. Reside at (Address) 8138 W. MARCO POLO

City PEORIA County MARICOPA

RECEIVED  
M AZ STATE OFFICE  
2014 AUG - 4 P 1: 31  
PHOENIX, ARIZONA  
BLM  
Date  
Stamp

State AZ zip 85328 being duly sworn, depose and say that I am a citizen of the United States, more than eighteen years of age, and that all of the facts set forth in this affidavit, subject to the provisions and penalties of 18 U.S.C. 1001 pertaining to the filing of false, fictitious, or fraudulent statements with the United States, are true and correct according to the best of my knowledge, information and belief.

4. Owner's name and address (if not shown in Items 1-3 above) \_\_\_\_\_

5. That I am personally acquainted with the mining claim(s). The work and improvements were made by and at the expense of the owner(s) of said claim(s). Said contiguous group of claims, listed on this document, are situated in the \_\_\_\_\_

(optional) Mining District: YAVAPAI County, Arizona.

| Line No. | AMC NUMBER | CLAIM/SITE NAME | COUNTY RECORDER DATA (If available) | TWP | RNG | SEC |
|----------|------------|-----------------|-------------------------------------|-----|-----|-----|
| 1        | 418685     | Satellite #1    | B-4924 P-601<br>2012-0070862        | 9N  | 2W  | 3   |
| 2        | 418686     | Satellite #2    | B-4924 P-600<br>2012-0070861        | 9N  | 2W  | 3   |
| 3        | 418687     | Satellite #3    | B-4924 P-599<br>2012-0070860        | 9N  | 2W  | 3   |
| 4        | 418688     | Satellite #4    | B-4924 P-598<br>2012-0070859        | 9N  | 2W  | 3   |
| 5        |            |                 |                                     |     |     |     |
| 6        |            |                 |                                     |     |     |     |

ENTERED  
AUG - 5 2014  
BY: R. Am



RECEIVED  
AZ STATE OFFICE  
2014 AUG - 4 P 1:32  
PHOENIX, ARIZONA

BLM  
Date  
Stamp

|    |  |  |  |  |  |
|----|--|--|--|--|--|
| 7  |  |  |  |  |  |
| 8  |  |  |  |  |  |
| 9  |  |  |  |  |  |
| 10 |  |  |  |  |  |

6. That between the dates starting at 12 o'clock noon on September 1, 20 13 and ending at 12 o'clock noon on September 1, 20 14 at least \$ 800. dollars worth of work and improvements were done and performed upon said claim(s) or upon one or more of a contiguous group of claims for the benefit of all, wholly or partly outside of a contiguous group of claims for the benefit of all, not including the location work.

7. That the following persons were employed to perform the work and improvements described herein: Andrew Conlon


8. That the work and improvements performed were: MINERAL EXPLORATION, CLEANING CREEK BED AND BANK OF TRASH LEFT BY HUNTERS AND CAMPERS, REPAIR EXISTING ROADS OF FLOOD DAMAGE

9. Dated: July 28, 14 Signature: [Signature]

SUBSCRIBED AND SWORN TO before me, a Notary Public, this 28<sup>th</sup> day of JULY 20 14

By: Karen Faviola Cuevas  
Notary Public [Signature]  
My Commission Expires June 16, 2018

Bureau of Land Management  
Arizona State Office  
[www.az.blm.gov](http://www.az.blm.gov)

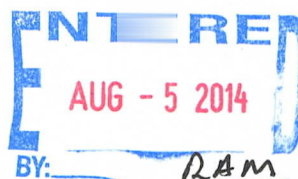


No. of Claims: 4 x \$10 = 40.00  
Check No.: CC Init. SC  
Receipt No.: 3092682  
For BLM Use Only

Form: MCF108  
Revised Jan. 2006  
Page 2 of 2

**United States Department of the Interior  
Bureau of Land Management**

LANDS/RECREATION & PLANNING  
ONE N CENTRAL AVE  
PHOENIX, AZ 85004 -2203  
Phone: 602-417-9200



Receipt

No: 3092682

|  |  |
|--|--|
| <b>Transaction #:</b> 3184113                                  |  |
| <b>Date of Transaction:</b> 08/04/2014                         |  |
| <b>CUSTOMER:</b>   |  |
| DENNIS CONLON<br>23306 N 70TH LN<br>GLENDALE, AZ 85310-5863 US |  |

| LINE #        | QTY  | DESCRIPTION  | REMARKS  | UNIT PRICE | TOTAL          |
|---------------|------|--|--|------------|----------------|
| 1             | 1.00 | LOCATABLE MINERALS / MINING CLAIMS-NOT NEW-UNADJUD, ONE AUTH NO. ONLY / MINING CLAIM MONEY RECEIVED<br><b>CASES: AMC427895/\$70.00</b> | WAVIER(3) 2015, POL(4), NOI (2) 2014 & TRF (1) | - n/a -    | 70.00          |
| <b>TOTAL:</b> |      |  |  |            | <b>\$70.00</b> |

| PAYMENT INFORMATION   |               |  |                      |
|---|---------------|--|----------------------|
| NOTE: Items will appear on credit card statement as "Bureau of Land Mgmt CO". |               |  |                      |
| 1   | AMOUNT:       | 70.00  | POSTMARKED: N/A      |
|   | TYPE:         | CREDIT CARD  | RECEIVED: 08/04/2014 |
|   | NAME:         | CONLON, DENNIS<br>23306 N 70TH LN<br>GLENDALE AZ 85310-5863 US |                      |
|   | CARD NO:      | XXXXXXXXXXXX4341   | AUTH CODE: 00491Z    |
|   | NAME ON CARD: | DENNIS CONLON  |                      |
|   | EXPIRES:      | 05/2016  |                      |
|   | SIGNATURE:    |  |                      |

|         |
|---------|
| REMARKS |
|         |

This receipt was generated by the automated BLM Collections and Billing System and is a paper representation of a portion of the official electronic record contained therein.



UNITED STATES  
DEPARTMENT OF THE INTERIOR  
BUREAU OF LAND MANAGEMENT

MAINTENANCE FEE WAIVER CERTIFICATION

524

394631 417977  
410755 418680  
FORM APPROVED  
OMB NO. 1004-0114  
Expires: August 31, 2013  
418677  
418673 418685

SEE INSTRUCTIONS ON PAGE 2

4/50

- This small miner waiver is filed for the assessment year beginning on September 1, 2013 and ending on September 1, 2013
- The undersigned and all related parties owned ten or fewer mining claims, mill, or tunnel sites located and maintained on Federal lands in the United States of America on September 1, 2013.
- The undersigned have performed the assessment work required by law for each mining claim listed prior to filing this waiver and understand that by filing this form, an affidavit of assessment work must be recorded by the December 30th following the filing of this waiver.
- The undersigned understand that if the assessment work obligation has not yet come due under 30 U.S.C. 28 (for those claims in their first assessment year only), a notice of intent to hold reciting this condition must be recorded by the December 30th following the filing of this waiver.
- The undersigned understand that mill and tunnel sites may also be listed upon this waiver and be waived from payment of the maintenance fee, and that a notice of intent to hold for these sites is required to be recorded by the December 30th immediately following the filing of this waiver.
- The undersigned understand and acknowledge that pursuant to 43 U.S.C. 1212 and 18 U.S.C. 1001, the filing or recording of a false, fictitious, or fraudulent document with the Bureau of Land Management may result in a fine of up to \$250,000, a prison term not to exceed five years, or both.
- The mining claims, mill or tunnel sites for which this waiver from payment of the maintenance fees is requested are:

| CLAIM OR SITE NAME | BLM RECORDATION SERIAL NUMBER |
|--------------------|-------------------------------|
| 1. C. J. #1        | AMC 418673                    |
| 2. C. J. #2        | AMC 418674                    |
| 3. C. J. #3        | AMC 418675                    |
| 4. C. J. #4        | AMC 418676                    |
| 5.                 |                               |
| 6.                 |                               |
| 7.                 |                               |
| 8.                 |                               |
| 9.                 |                               |
| 10.                |                               |

The owner(s) (claimants) of the above mining claims and sites are:

CRAIG PULEIO  
(Owner's Name - Please Print)

44214 W. ROTH RD  
(Street or P.O. Box)

MARICOPA AZ 85136  
(City) (State) (Zip Code)

*Craig Puleio* (AGENT FOR)  
(Owner's Signature)  
CRAIG PULEIO

(Owner's Name - Please Print)

(Owner's Signature)

(Street or P.O. Box)

(City) (State) (Zip Code)

(Owner's Name - Please Print)

(Owner's Signature)

(Street or P.O. Box)

(City) (State) (Zip Code)

ENTERED  
SEP 18 2013  
By: RE

|                               |                     |         |            |
|-------------------------------|---------------------|---------|------------|
| (Owner's Name - Please Print) | (Owner's Signature) |         |            |
| (Street or P.O. Box)          | (City)              | (State) | (Zip Code) |
|                               |                     |         |            |
| (Owner's Name - Please Print) | (Owner's Signature) |         |            |
| (Street or P.O. Box)          | (City)              | (State) | (Zip Code) |
|                               |                     |         |            |
| (Owner's Name - Please Print) | (Owner's Signature) |         |            |
| (Street or P.O. Box)          | (City)              | (State) | (Zip Code) |
|                               |                     |         |            |
| (Owner's Name - Please Print) | (Owner's Signature) |         |            |
| (Street or P.O. Box)          | (City)              | (State) | (Zip Code) |

Title 18 U.S.C. Section 1001 and Title 43 U.S.C. Section 1212 makes it a crime for any person knowingly and willfully to make to any department or agency of the United States any false, fictitious or fraudulent statements or representations as to any matter within its jurisdiction.

**INSTRUCTIONS**

1. This certification is made under the provisions of §1744 of Title 43 and § 28-28k of Title 30 of the United States Code; and the regulations thereunder (43 CFR Part 3830).
2. The claimant(s) must fill in the dates in paragraph 1 for the beginning and ending of the assessment year for which this waiver is sought.
3. The claimant(s) must fill in the date in paragraph 2 for the beginning of the assessment year for which this waiver is sought.
4. All claim and site names and Bureau of Land Management (BLM) serial numbers must be listed for the mining claims, mill sites, and tunnel sites for which the waiver is sought.
5. All owners of the mining claims, mill sites, and tunnel sites and their addresses must be given.
6. This waiver form must be signed by all the claimants or their designated agent, in original form. If an agent is designated, a notarized designation of agent, signed by all of the claimants with proper address given, must be submitted with this waiver.
7. This form must be filed no later than September 1st for the upcoming assessment year in the BLM State Office where the mining claims or sites are recorded, or the waiver cannot be granted by the BLM. (Example: To obtain a waiver for the assessment year 2012, which begins on September 1, 2011, you must qualify for and file for a waiver no later than September 1, 2011, in the proper BLM State Office.)
8. For all mining claims which require assessment work, you must record an affidavit of labor on or before the December 30th immediately following the filing of this waiver. For all other mining claims or sites waived, you must record a notice of intent to hold on or before the December 30th immediately following the filing of this waiver.
9. Mill and tunnel sites may also be listed upon this waiver and be waived from payment of the maintenance fee. A notice of intent to hold for these sites is required to be filed by the December 30th following the filing of this waiver.

RECEIVED  
 BLM AZ STATE OFFICE  
 2013 AUG 26 1:16  
 PHOENIX, ARIZONA  
 FOR OFFICIAL USE ONLY



When Recorded Return Document to:

DENNIS CONLON  
23306 N. 70<sup>TH</sup> LN.  
GLENDALE AZ 85310

Check here is this is a change of address.

Telephone: \_\_\_\_\_

E-mail address: \_\_\_\_\_

**AFFIDAVIT OF PERFORMANCE OF ANNUAL WORK**

1. State of Arizona, County of YAVAPAI ss:

2. I (Name) DENNIS CONLON (AGENT)

3. Reside at (Address) 23306 N. 70<sup>TH</sup> LN

City GLENDALE County MARICOPA

State AZ Zip 85310 being duly sworn, depose and say that I am a citizen of the United States, more than eighteen years of age, and that all of the facts set forth in this affidavit, subject to the provisions and penalties of 18 U.S.C. 1001 pertaining to the filing of false, fictitious, or fraudulent statements with the United States, are true and correct according to the best of my knowledge, information and belief.

4. Owner's name and address (If not shown in Items 1-3 above), CRAIG PELLEID  
44214 W. BOTH RD. MARICOPA, AZ 85138

5. That I am personally acquainted with the mining claim(s). The work and improvements were made by and at the expense of the owner(s) of said claim(s). Said contiguous group of claims, listed on this document, are situated in the

(optional) Mining District: \_\_\_\_\_ County, Arizona.

| Line No. | AMC NUMBER | CLAIM/SITE NAME | COUNTY RECORDER DATA (If available) | TWP | RNG | SEC |
|----------|------------|-----------------|-------------------------------------|-----|-----|-----|
| 1        | 418673     | C. J. #1        | B4924 P. 597                        | 13N | 10W | 14  |
| 2        | 418674     | C. J. #2        | B4924 P. 596                        | 13N | 10W | 14  |
| 3        | 418675     | C. J. #3        | B4924 P. 595                        | 13N | 10W | 14  |
| 4        | 418676     | C. J. #4        | B4924 P. 594                        | 13N | 10W | 14  |
| 5        |            |                 |                                     |     |     |     |
| 6        |            |                 |                                     |     |     |     |

RECEIVED  
BLM AZ STATE OFFICE  
2013 AUG 26 P 1:16  
PHOENIX, ARIZONA

BLM  
Date  
Stamp

Form: MCF108  
Revised Jan. 2006  
Page 1 of 2

**ENTERED**  
**SEP 11 2013**

BY: AT

RECEIVED  
BLM STATE OFFICE  
2013 AUG 26 P 1:10  
PHOENIX, ARIZONA

BLM  
Date  
Stamp

|    |  |  |  |  |  |
|----|--|--|--|--|--|
| 7  |  |  |  |  |  |
| 8  |  |  |  |  |  |
| 9  |  |  |  |  |  |
| 10 |  |  |  |  |  |

6. That between the dates starting at 12 o'clock noon on September 1, 20 12 and ending at 12 o'clock noon on September 1, 20 13 at least \$ 6000 dollars worth of work and improvements were done and performed upon said claim(s) or upon one or more of a contiguous group of claims for the benefit of all, wholly or partly outside of a contiguous group of claims for the benefit of all, not including the location work.

7. That the following persons were employed to perform the work and improvements described herein: \_\_\_\_\_

CRAIG PULIDO & DENNIS CONLON

8. That the work and improvements performed were: MINERAL EXPLORTION, CLEANING CREEK BED AND BANK AREAS OF TRASH LEFT BEHIND BY HUNTERS & CAMPERS & REPAIR EXISTING ROADS OF FLOOD DAMAGED

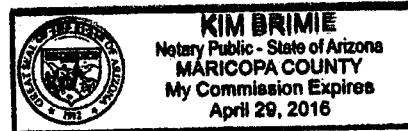
9. Dated: 8-23-2013 Signature: [Signature]

SUBSCRIBED AND SWORN TO before me, a Notary Public, this 23 day of August 20 13

By: Dennis James Conlon

Notary Public [Signature]

My Commission Expires 4-29-2016



No. of Claims: 4 x \$10 = 40  
 Check No.: CASH Init. SC  
 Receipt No.: 2864726  
 For BLM Use Only

Bureau of Land Management  
Arizona State Office  
[www.az.blm.gov](http://www.az.blm.gov)



I CRAIG PULEIO, the owner of the following mining claims:

CJ #1 SEC 14, T 13 N, R 10 W

CJ #2 SEC 14, T 13 N, R 10 W

CJ #3 SEC 13, T 13 N, R 10 W

CJ #4 SEC 13, T 13 N, R 10 W

The above mining claims are located in the Gila Salt River Base and Meridian Arizona.

I make Dennis Conlon my Designated Agent now and forever.

CRAIG PULEIO

44214 West Roth Road, Maricopa, Az. 85138

X 

STATE OF ARIZONA

COUNTY OF Pinal


ACKNOWLEDGED THIS 14

DAY OF November 20 12

BY Craig Puleio

SIGNATURE 

COMMISSION EXPIRES: 1/11/2013



PHOENIX, ARIZONA

2012 DEC 18 A 11: 18

RECEIVED  
BLM AZ STATE OFFICE

PHOENIX, ARIZONA

2013 AUG 26 P 1: 16

RECEIVED  
BLM AZ STATE OFFICE

UNITED STATES  
DEPARTMENT OF THE INTERIOR  
BUREAU OF LAND MANAGEMENT

FORM APPROVED  
OMB NO. 1004-0114  
Expires: August 31, 2013

**MAINTENANCE FEE WAIVER CERTIFICATION**

525

SEE INSTRUCTIONS ON PAGE 2

5/50

1. This small miner waiver is filed for the assessment year beginning on September 1, 2012 and ending on September 1, 2013.
2. The undersigned and all related parties owned ten or fewer mining claims, mill, or tunnel sites located and maintained on Federal lands in the United States of America on September 1, 2012.
3. The undersigned have performed the assessment work required by law for each mining claim listed prior to filing this waiver and understand that by filing this form, an affidavit of assessment work must be recorded by the December 30th following the filing of this waiver.
4. The undersigned understand that if the assessment work obligation has not yet come due under 30 U.S.C. 28 (for those claims in their first assessment year only), a notice of intent to hold reciting this condition must be recorded by the December 30th following the filing of this waiver.
5. The undersigned understand that mill and tunnel sites may also be listed upon this waiver and be waived from payment of the maintenance fee, and that a notice of intent to hold for these sites is required to be recorded by the December 30th immediately following the filing of this waiver.
6. The undersigned understand and acknowledge that pursuant to 43 U.S.C. 1212 and 18 U.S.C. 1001, the filing or recording of a false, fictitious, or fraudulent document with the Bureau of Land Management may result in a fine of up to \$250,000, a prison term not to exceed five years, or both.
7. The mining claims, mill or tunnel sites for which this waiver from payment of the maintenance fees is requested are:

|     | CLAIM OR SITE NAME | BLM RECORDATION SERIAL NUMBER |
|-----|--------------------|-------------------------------|
| 1.  | SATELLITE #1       | AMC 418685                    |
| 2.  | " #2               | AMC 418686                    |
| 3.  | " #3               | AMC 418687                    |
| 4.  | " #4               | AMC 418688 688                |
| 5.  | THE CROW           | AMC 410755                    |
| 6.  |                    |                               |
| 7.  |                    |                               |
| 8.  |                    |                               |
| 9.  |                    |                               |
| 10. |                    |                               |

The owner(s) (claimants) of the above mining claims and sites are:

ANDREW CONLON  
(Owner's Name - Please Print)

*Andrew Conlon*  
(Owner's Signature)

23306 N. FORTH LN  
(Street or P.O. Box)

WENDALE AZ 85310  
(City) (State) (Zip Code)

(Owner's Name - Please Print)

(Owner's Signature)

(Street or P.O. Box)

(City) (State) (Zip Code)

(Owner's Name - Please Print)

(Owner's Signature)

(Street or P.O. Box)

(City) (State) (Zip Code)

Same claims as #526



|                               |                           |
|-------------------------------|---------------------------|
| (Owner's Name - Please Print) | (Owner's Signature)       |
| (Street or P.O. Box)          | (City) (State) (Zip Code) |
|                               |                           |
| (Owner's Name - Please Print) | (Owner's Signature)       |
| (Street or P.O. Box)          | (City) (State) (Zip Code) |
|                               |                           |
| (Owner's Name - Please Print) | (Owner's Signature)       |
| (Street or P.O. Box)          | (City) (State) (Zip Code) |
|                               |                           |
| (Owner's Name - Please Print) | (Owner's Signature)       |
| (Street or P.O. Box)          | (City) (State) (Zip Code) |

Title 18 U.S.C. Section 1001 and Title 43 U.S.C. Section 1212 makes it a crime for any person knowingly and willfully to make to any department or agency of the United States any false, fictitious or fraudulent statements or representations as to any matter within its jurisdiction.

**INSTRUCTIONS**

1. This certification is made under the provisions of §1744 of Title 43 and § 28-28k of Title 30 of the United States Code; and the regulations thereunder (43 CFR Part 3830).
2. The claimant(s) must fill in the dates in paragraph 1 for the beginning and ending of the assessment year for which this waiver is sought.
3. The claimant(s) must fill in the date in paragraph 2 for the beginning of the assessment year for which this waiver is sought.
4. All claim and site names and Bureau of Land Management (BLM) serial numbers must be listed for the mining claims, mill sites, and tunnel sites for which the waiver is sought.
5. All owners of the mining claims, mill sites, and tunnel sites and their addresses must be given.
6. This waiver form must be signed by all the claimants or their designated agent, in original form. If an agent is designated, a notarized designation of agent, signed by all of the claimants with proper address given, must be submitted with this waiver.
7. This form must be filed no later than September 1st for the upcoming assessment year in the BLM State Office where the mining claims or sites are recorded, or the waiver cannot be granted by the BLM. (Example: To obtain a waiver for the assessment year 2012, which begins on September 1, 2011, you must qualify for and file for a waiver no later than September 1, 2011, in the proper BLM State Office.)
8. For all mining claims which require assessment work, you must record an affidavit of labor on or before the December 30th immediately following the filing of this waiver. For all other mining claims or sites waived, you must record a notice of intent to hold on or before the December 30th immediately following the filing of this waiver.
9. Mill and tunnel sites may also be listed upon this waiver and be waived from payment of the maintenance fee. A notice of intent to hold for these sites is required to be filed by the December 30th following the filing of this waiver.

RECEIVED  
 BLM AZ STATE OFFICE  
 2013 AUG 26 P 15  
 PHOENIX, ARIZONA

FOR OFFICIAL USE ONLY

UNITED STATES  
DEPARTMENT OF THE INTERIOR  
BUREAU OF LAND MANAGEMENT

FORM APPROVED  
OMB NO. 1004-0114  
Expires: August 31, 2013

MAINTENANCE FEE WAIVER CERTIFICATION

526

SEE INSTRUCTIONS ON PAGE 2

5/30

1. This small miner waiver is filed for the assessment year beginning on September 1, 2013 and ending on September 1, 2014.
2. The undersigned and all related parties owned ten or fewer mining claims, mill, or tunnel sites located and maintained on Federal lands in the United States of America on September 1, 2013.
3. The undersigned have performed the assessment work required by law for each mining claim listed prior to filing this waiver and understand that by filing this form, an affidavit of assessment work must be recorded by the December 30th following the filing of this waiver.
4. The undersigned understand that if the assessment work obligation has not yet come due under 30 U.S.C. 28 (for those claims in their first assessment year only), a notice of intent to hold reciting this condition must be recorded by the December 30th following the filing of this waiver.
5. The undersigned understand that mill and tunnel sites may also be listed upon this waiver and be waived from payment of the maintenance fee, and that a notice of intent to hold for these sites is required to be recorded by the December 30th immediately following the filing of this waiver.
6. The undersigned understand and acknowledge that pursuant to 43 U.S.C. 1212 and 18 U.S.C. 1001, the filing or recording of a false, fictitious, or fraudulent document with the Bureau of Land Management may result in a fine of up to \$250,000, a prison term not to exceed five years, or both.
7. The mining claims, mill or tunnel sites for which this waiver from payment of the maintenance fees is requested are:

|     | CLAIM OR SITE NAME | BLM RECORDATION SERIAL NUMBER |
|-----|--------------------|-------------------------------|
| 1.  | SATELLITE # 4      | AMC 418688                    |
| 2.  | " # 3              | " 418687                      |
| 3.  | " # 2              | " 418686                      |
| 4.  | " # 1              | " 418685                      |
| 5.  | THE CROW           | " 410755                      |
| 6.  |                    |                               |
| 7.  |                    |                               |
| 8.  |                    |                               |
| 9.  |                    |                               |
| 10. |                    |                               |

The owner(s) (claimants) of the above mining claims and sites are:

ANDREW CONLON  
(Owner's Name - Please Print)  
23306 N. 70<sup>TH</sup> LN  
(Street or P.O. Box)  
SHENDALE AZ 85310  
(City) (State) (Zip Code)


*[Signature]*  
(Owner's Signature)

LAURA SCHONBERGER  
(Owner's Name - Please Print)  
8138 W. MARCO POLO  
(Street or P.O. Box)  
PEORIA AZ 85382  
(City) (State) (Zip Code)

*[Signature]*  
(Owner's Signature)

(Owner's Name - Please Print)  
(Street or P.O. Box)  
(City) (State) (Zip Code)

(Owner's Signature)





(Owner's Name - Please Print)

(Owner's Signature)

(Street or P.O. Box)

(City)

(State)

(Zip Code)

(Owner's Name - Please Print)

(Owner's Signature)

(Street or P.O. Box)

(City)

(State)

(Zip Code)

(Owner's Name - Please Print)

(Owner's Signature)

(Street or P.O. Box)

(City)

(State)

(Zip Code)

(Owner's Name - Please Print)

(Owner's Signature)

(Street or P.O. Box)

(City)

(State)

(Zip Code)

Title 18 U.S.C. Section 1001 and Title 43 U.S.C. Section 1212 makes it a crime for any person knowingly and willfully to make to any department or agency of the United States any false, fictitious or fraudulent statements or representations as to any matter within its jurisdiction.

INSTRUCTIONS

1. This certification is made under the provisions of §1744 of Title 43 and § 28-28k of Title 30 of the United States Code; and the regulations thereunder (43 CFR Part 3830).
2. The claimant(s) must fill in the dates in paragraph 1 for the beginning and ending of the assessment year for which this waiver is sought.
3. The claimant(s) must fill in the date in paragraph 2 for the beginning of the assessment year for which this waiver is sought.
4. All claim and site names and Bureau of Land Management (BLM) serial numbers must be listed for the mining claims, mill sites, and tunnel sites for which the waiver is sought.
5. All owners of the mining claims, mill sites, and tunnel sites and their addresses must be given.
6. This waiver form must be signed by all the claimants or their designated agent, in original form. If an agent is designated, a notarized designation of agent, signed by all of the claimants with proper address given, must be submitted with this waiver.
7. This form must be filed no later than September 1st for the upcoming assessment year in the BLM State Office where the mining claims or sites are recorded, or the waiver cannot be granted by the BLM. (Example: To obtain a waiver for the assessment year 2012, which begins on September 1, 2011, you must qualify for and file for a waiver no later than September 1, 2011, in the proper BLM State Office.)
8. For all mining claims which require assessment work, you must record an affidavit of labor on or before the December 30th immediately following the filing of this waiver. For all other mining claims or sites waived, you must record a notice of intent to hold on or before the December 30th immediately following the filing of this waiver.
9. Mill and tunnel sites may also be listed upon this waiver and be waived from payment of the maintenance fee. A notice of intent to hold for these sites is required to be filed by the December 30th following the filing of this waiver.

RECEIVED  
BLM AZ STATE OFFICE  
2013 AUG 26 P 15  
PHOENIX, ARIZONA

FOR OFFICIAL USE ONLY

When Recorded Return Documer

ANDREW CONLON  
23306 N. 70TH LN  
GLENDALE AZ ~~85310~~ 85310

Check here is this is a change of address.

Telephone: \_\_\_\_\_

E-mail address: \_\_\_\_\_

**AFFIDAVIT OF PERFORMANCE OF ANNUAL WORK**

1. State of Arizona, County of YAVAPAI ss:


2. I (Name) ANDREW CONLON

3. Reside at (Address) 23306 N 70TH LN

City GLENDALE County MARICOPA

State AZ Zip 85310 being duly sworn, depose and say that I am a citizen of the United States, more than eighteen years of age, and that all of the facts set forth in this affidavit, subject to the provisions and penalties of 18 U.S.C. 1001 pertaining to the filing of false, fictitious, or fraudulent statements with the United States, are true and correct according to the best of my knowledge, information and belief..

4. Owner's name and address (If not shown in Items 1-3 above). \_\_\_\_\_



5. That I am personally acquainted with the mining claim(s). The work and improvements were made by and at the expense of the owner(s) of said claim(s). Said contiguous group of claims, listed on this document, are situated in the \_\_\_\_\_ (optional) Mining District; \_\_\_\_\_ County, Arizona.

| Line No. | AMC NUMBER | CLAIM/SITE NAME | COUNTY RECORDER DATA (If available) | TWP | RNG | SEC |
|----------|------------|-----------------|-------------------------------------|-----|-----|-----|
| 1        | 418685     | SATELLITE #1    |                                     | 9N  | 2W  | 3   |
| 2        | 418686     | " #2            |                                     | 9N  | 2W  | 3   |
| 3        | 418687     | " #3            |                                     | 9N  | 2W  | 3   |
| 4        | 418688     | " #4            |                                     | 9N  | 2W  | 3   |
| 5        |            |                 |                                     |     |     |     |
| 6        |            |                 |                                     |     |     |     |

**ENTERED**  
**SEP 11 2013**  
BY: AT

BLM  
Date  
Stamp

RECEIVED  
BLM AZ STATE OFFICE  
2013 AUG 26 P 1: 5  
PHOENIX, ARIZONA

|    |  |  |  |  |  |  |
|----|--|--|--|--|--|--|
| 7  |  |  |  |  |  |  |
| 8  |  |  |  |  |  |  |
| 9  |  |  |  |  |  |  |
| 10 |  |  |  |  |  |  |

6. That between the dates starting at 12 o'clock noon on September 1, 2012 and ending at 12 o'clock noon on September 1, 2013 at least \$ 600 dollars worth of work and improvements were done and performed upon said claim(s) or upon one or more of a contiguous group of claims for the benefit of all, wholly or partly outside of a contiguous group of claims for the benefit of all, not including the location work.

7. That the following persons were employed to perform the work and improvements described herein: ANDREW CONLON

8. That the work and improvements performed were: MINERAL EXPLORTION, CLEANING CREEK BED AND BANK OF TRASH LEFT BY HUNTERS AND CAMPERS, REPAIR SKISTING ROADS OF FLOOD DAMAGE


9. Dated: 8/16/13 Signature: [Signature]

SUBSCRIBED AND SWORN TO before me, a Notary Public, this 16<sup>th</sup> day of August 2013

By: Andrew Conlon

Notary Public [Signature]

My Commission Expires June 28, 2014



Bureau of Land Management  
Arizona State Office  
[www.az.blm.gov](http://www.az.blm.gov)

No. of Claims: 4 x \$10 = 40  
 Check No.: CASH Init. SC  
 Receipt No.: 2864726  
 For BLM Use Only



When Recorded Return Document to:  
ANDREW CONLON  
23306 N 70TH LANE  
GLENDALE AZ 85310

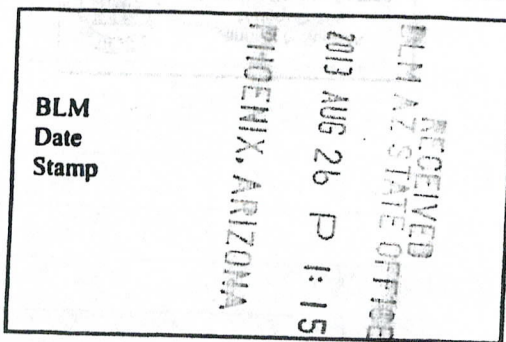
Check here is this is a change of address.

Telephone: \_\_\_\_\_

E-mail address: \_\_\_\_\_

**AFFIDAVIT OF PERFORMANCE OF ANNUAL WORK**

1. State of Arizona, County of YAVAPAI ss:  
 2. I (Name) ANDREW CONLON  
 3. Reside at (Address) 23306 N. 70TH LANE



City GLENDALE County MARICOPA

State AZ zip 85310 being duly sworn, depose and say that I am a citizen of the United States, more than eighteen years of age, and that all of the facts set forth in this affidavit, subject to the provisions and penalties of 18 U.S.C. 1001 pertaining to the filing of false, fictitious, or fraudulent statements with the United States, are true and correct according to the best of my knowledge, information and belief.

4. Owner's name and address (if not shown in Items 1-3 above), \_\_\_\_\_

5. That I am personally acquainted with the mining claim(s). The work and improvements were made by and at the expense of the owner(s) of said claim(s). Said contiguous group of claims, listed on this document, are situated in the

(optional) Mining District; \_\_\_\_\_ County, Arizona.

| Line No. | AMC NUMBER | CLAIM/SITE NAME | COUNTY RECORDER DATA (if available) | TWP | RNG | SEC |
|----------|------------|-----------------|-------------------------------------|-----|-----|-----|
| 1        | 418688     | SATELLITE #4    | B4924 P598                          | 9N  | 2W  | 3   |
| 2        |            |                 |                                     |     |     |     |
| 3        |            |                 |                                     |     |     |     |
| 4        |            |                 |                                     |     |     |     |
| 5        |            |                 |                                     |     |     |     |
| 6        |            |                 |                                     |     |     |     |

208  
 Confirmed

Duplicate

BLM  
Date  
Stamp

PHOENIX, ARIZONA

2013 AUG 26 P

RECEIVED

|    |  |  |  |  |  |  |
|----|--|--|--|--|--|--|
| 7  |  |  |  |  |  |  |
| 8  |  |  |  |  |  |  |
| 9  |  |  |  |  |  |  |
| 10 |  |  |  |  |  |  |

6. That between the dates starting at 12 o'clock noon on September 1, 20 12 and ending at 12 o'clock noon on September 1, 20 13 at least \$ 300 dollars worth of work and improvements were done and performed upon said claim(s) or upon one or more of a contiguous group of claims for the benefit of all, wholly or partly outside of a contiguous group of claims for the benefit of all, not including the location work.

7. That the following persons were employed to perform the work and improvements described herein: \_\_\_\_\_

ANDREW CONLON & LAURA SCHONBERGER

8. That the work and improvements performed were: MINERAL EXPLORATION, CLEANING CREEK BED & BANK OF TRASH LEFT BY HUNTERS & CAMPERS REPAIR EXISTING ROADS DAMAGED BY FLOODS


9. Dated: 8/16/13 Signature: [Signature]

SUBSCRIBED AND SWORN TO before me, a Notary Public, this 16 day of August 20 13

By: Andrew Conlon and Laura Schonberger

Notary Public [Signature]

My Commission Expires June 28, 2014



Bureau of Land Management  
Arizona State Office  
[www.az.blm.gov](http://www.az.blm.gov)

No. of Claims: 1 x \$10 = 10  
Check No.: CASH Init. SC  
Receipt No.: 2864726  
For BLM Use Only


I ANDREW CONLON and LAURA SCHONBERGER , the owners of the following mining claim:

SATELLITES # 4 T9N R2W SEC 3 AMC 418688


The above mining claim is located in the Gila Salt River Base and Meridian Arizona.

We make Dennis Conlon our Designated Agent now and forever.

ANDREW CONLON 8138 W. MARCO POLO, PEORIA, AZ. 85382




LAURA SCHONBERGER 8138 W. MARCO POLO, PEORIA, AZ. 85382




STATE OF ARIZONA }  
COUNTY OF MARICOPA } SS.

This instrument was acknowledged before me this 16<sup>th</sup> day of August, 2013 by Andrew Conlon and Laura Schonberger  
In witness whereof I herewith set my hand and official seal.



NOTARY PUBLIC



RECEIVED  
PLM AZ STATE OFFICE  
2013 AUG 26 P 1:16  
PHOENIX, ARIZONA



I ANDREW CONLON, the owner of the following mining claims:

SATELLITES # 1 T9N R2W SEC 3 AMC 418685


SATELLITES #2 T9N R2W SEC 3 AMC 418686

SATELLITES #3 T9N R2W SEC 3 AMC 418687

The above mining claims are located in the Gila Salt River Base and Meridian Arizona.

I make Dennis Conlon my Designated Agent now and forever.


ANDREW CONLON 8138 W. MARCO POLO, PEORIA, AZ. 85382



STATE OF ARIZONA }  
COUNTY OF MARICOPA } ss.

This instrument was acknowledged before me this 16 day of  
August, 2013 by Andrew Conlon  
In witness whereof I herewith set my hand and official seal.

 NOTARY PUBLIC



RECEIVED  
DLN AZ STATE OFFICE  
2013 AUG 26 P. 1:16  
PHOENIX, ARIZONA

UNITED STATES  
DEPARTMENT OF THE INTERIOR  
BUREAU OF LAND MANAGEMENT

MAINTENANCE FEE WAIVER CERTIFICATION

527

FORM APPROVED  
OMB NO. 1004-0114  
Expires: August 31, 2013

SEE INSTRUCTIONS ON PAGE 2

7/xc

- This small miner waiver is filed for the assessment year beginning on September 1, 2012 and ending on September 1, 2013.
- The undersigned and all related parties owned ten or fewer mining claims, mill, or tunnel sites located and maintained on Federal lands in the United States of America on September 1, 2013.
- The undersigned have performed the assessment work required by law for each mining claim listed prior to filing this waiver and understand that by filing this form, an affidavit of assessment work must be recorded by the December 30th following the filing of this waiver.
- The undersigned understand that if the assessment work obligation has not yet come due under 30 U.S.C. 28 (for those claims in their first assessment year only), a notice of intent to hold reciting this condition must be recorded by the December 30th following the filing of this waiver.
- The undersigned understand that mill and tunnel sites may also be listed upon this waiver and be waived from payment of the maintenance fee, and that a notice of intent to hold for these sites is required to be recorded by the December 30th immediately following the filing of this waiver.
- The undersigned understand and acknowledge that pursuant to 43 U.S.C. 1212 and 18 U.S.C. 1001, the filing or recording of a false, fictitious, or fraudulent document with the Bureau of Land Management may result in a fine of up to \$250,000, a prison term not to exceed five years, or both.
- The mining claims, mill or tunnel sites for which this waiver from payment of the maintenance fees is requested are:

| CLAIM OR SITE NAME    | BLM RECORDATION SERIAL NUMBER |
|-----------------------|-------------------------------|
| 1. RED CARPET #1      | AMC 418683                    |
| 2. RED CARPET #2      | AMC 418684                    |
| 3. THE CROW           | AMC 410755                    |
| 4. MILO #7            | AMC 418680                    |
| 5. " #8               | AMC 418681                    |
| 6. " #9               | AMC 418682                    |
| 7. DEMESSED TERRITORY | AMC 394631                    |
| 8.                    |                               |
| 9.                    |                               |
| 10.                   |                               |

The owner(s) (claimants) of the above mining claims and sites are:

Jean Conlon  
(Owner's Signature)

JEAN CONLON

(Owner's Name - Please Print)

23306 N. 70TH LN.

(Street or P.O. Box)

SKENDALE

(City)

AZ

(State)

85310

(Zip Code)

(Owner's Name - Please Print)

(Owner's Signature)

(Street or P.O. Box)

(City)

(State)

(Zip Code)

(Owner's Name - Please Print)

(Owner's Signature)

(Street or P.O. Box)

(City)

(State)

(Zip Code)





|                               |                           |
|-------------------------------|---------------------------|
| (Owner's Name - Please Print) | (Owner's Signature)       |
| (Street or P.O. Box)          | (City) (State) (Zip Code) |
|                               |                           |
| (Owner's Name - Please Print) | (Owner's Signature)       |
| (Street or P.O. Box)          | (City) (State) (Zip Code) |
|                               |                           |
| (Owner's Name - Please Print) | (Owner's Signature)       |
| (Street or P.O. Box)          | (City) (State) (Zip Code) |
|                               |                           |
| (Owner's Name - Please Print) | (Owner's Signature)       |
| (Street or P.O. Box)          | (City) (State) (Zip Code) |

Title 18 U.S.C. Section 1001 and Title 43 U.S.C. Section 1212 makes it a crime for any person knowingly and willfully to make to any department or agency of the United States any false, fictitious or fraudulent statements or representations as to any matter within its jurisdiction.

**INSTRUCTIONS**

1. This certification is made under the provisions of §1744 of Title 43 and § 28-28k of Title 30 of the United States Code; and the regulations thereunder (43 CFR Part 3830).
2. The claimant(s) must fill in the dates in paragraph 1 for the beginning and ending of the assessment year for which this waiver is sought.
3. The claimant(s) must fill in the date in paragraph 2 for the beginning of the assessment year for which this waiver is sought.
4. All claim and site names and Bureau of Land Management (BLM) serial numbers must be listed for the mining claims, mill sites, and tunnel sites for which the waiver is sought.
5. All owners of the mining claims, mill sites, and tunnel sites and their addresses must be given.
6. This waiver form must be signed by all the claimants or their designated agent, in original form. If an agent is designated, a notarized designation of agent, signed by all of the claimants with proper address given, must be submitted with this waiver.
7. This form must be filed no later than September 1st for the upcoming assessment year in the BLM State Office where the mining claims or sites are recorded, or the waiver cannot be granted by the BLM. (Example: To obtain a waiver for the assessment year 2012, which begins on September 1, 2011, you must qualify for and file for a waiver no later than September 1, 2011, in the proper BLM State Office.)
8. For all mining claims which require assessment work, you must record an affidavit of labor on or before the December 30th immediately following the filing of this waiver. For all other mining claims or sites waived, you must record a notice of intent to hold on or before the December 30th immediately following the filing of this waiver.
9. Mill and tunnel sites may also be listed upon this waiver and be waived from payment of the maintenance fee. A notice of intent to hold for these sites is required to be filed by the December 30th following the filing of this waiver.

RECEIVED  
 BLM AZ STATE OFFICE  
 2013 AUG 26  
 PHOENIX, ARIZONA  
 1:14

FOR OFFICIAL USE ONLY



MAINTENANCE FEE WAIVER CERTIFICATION

528

FORM APPROVED  
OMB NO. 1004-0114  
Expires: August 31, 2013

SEE INSTRUCTIONS ON PAGE 2


8/50

1. This small miner waiver is filed for the assessment year beginning on September 1, 2012 and ending on September 1, 2013.
2. The undersigned and all related parties owned ten or fewer mining claims, mill, or tunnel sites located and maintained on Federal lands in the United States of America on September 1, 2013.
3. The undersigned have performed the assessment work required by law for each mining claim listed prior to filing this waiver and understand that by filing this form, an affidavit of assessment work must be recorded by the December 30th following the filing of this waiver.
4. The undersigned understand that if the assessment work obligation has not yet come due under 30 U.S.C. 28 (for those claims in their first assessment year only), a notice of intent to hold reciting this condition must be recorded by the December 30th following the filing of this waiver.
5. The undersigned understand that mill and tunnel sites may also be listed upon this waiver and be waived from payment of the maintenance fee, and that a notice of intent to hold for these sites is required to be recorded by the December 30th immediately following the filing of this waiver.
6. The undersigned understand and acknowledge that pursuant to 43 U.S.C. 1212 and 18 U.S.C. 1001, the filing or recording of a false, fictitious, or fraudulent document with the Bureau of Land Management may result in a fine of up to \$250,000, a prison term not to exceed five years, or both.
7. The mining claims, mill or tunnel sites for which this waiver from payment of the maintenance fees is requested are:


| CLAIM OR SITE NAME    | BLM RECORDATION SERIAL NUMBER |
|-----------------------|-------------------------------|
| 1. THE CROW           | AMC 410755                    |
| 2. DEMSSMED TERRITORY | AMC 394631                    |
| 3. MILD #1            | AMC 417977                    |
| 4. " #2               | AMC 417978                    |
| 5. " #3               | AMC 417979                    |
| 6. " #4               | AMC 418677                    |
| 7. " #5               | AMC 418678                    |
| 8. " #6               | AMC 418679                    |
| 9.                    |                               |
| 10.                   |                               |

The owner(s) (claimants) of the above mining claims and sites are:


DENNIS CONLON  
 (Owner's Name - Please Print)  
23306 N. 70TH LN.  
 (Street or P.O. Box)  
KENDALE AZ 85310  
 (City) (State) (Zip Code)

  
 (Owner's Signature)

JEAN CONLON  
 (Owner's Name - Please Print)  
23306 N. 70TH LN.  
 (Street or P.O. Box)  
KENDALE AZ 85310  
 (City) (State) (Zip Code)

 AGENT FOR JEAN CONLON  
 (Owner's Signature)

ANDREW CONLON  
 (Owner's Name - Please Print)  
23306 N. 70TH LN.  
 (Street or P.O. Box)  
KENDALE AZ 85310  
 (City) (State) (Zip Code)

 AGENT FOR ANDREW CONLON  
 (Owner's Signature)

**ENTERED**  
**SEP 18 2013**  
 BY: RE



KARRI HANSMANN  
(Owner's Name - Please Print)

*[Signature]*  
(Owner's Signature) <sup>AGENT FOR</sup> KARRI HANSMANN

1942 S. OMEGA DR.  
(Street or P.O. Box)  
QUEEN CREEK AZ 85143

(City) (State) (Zip Code)

(Owner's Name - Please Print)

(Owner's Signature)

(Street or P.O. Box)

(City) (State) (Zip Code)

(Owner's Name - Please Print)

(Owner's Signature)

(Street or P.O. Box)

(City) (State) (Zip Code)

(Owner's Name - Please Print)

(Owner's Signature)

(Street or P.O. Box)

(City) (State) (Zip Code)

Title 18 U.S.C. Section 1001 and Title 43 U.S.C. Section 1212 makes it a crime for any person knowingly and willfully to make to any department or agency of the United States any false, fictitious or fraudulent statements or representations as to any matter within its jurisdiction.

INSTRUCTIONS

1. This certification is made under the provisions of §1744 of Title 43 and § 28-28k of Title 30 of the United States Code; and the regulations thereunder (43 CFR Part 3830).
2. The claimant(s) must fill in the dates in paragraph 1 for the beginning and ending of the assessment year for which this waiver is sought.
3. The claimant(s) must fill in the date in paragraph 2 for the beginning of the assessment year for which this waiver is sought.
4. All claim and site names and Bureau of Land Management (BLM) serial numbers must be listed for the mining claims, mill sites, and tunnel sites for which the waiver is sought.
5. All owners of the mining claims, mill sites, and tunnel sites and their addresses must be given.
6. This waiver form must be signed by all the claimants or their designated agent, in original form. If an agent is designated, a notarized designation of agent, signed by all of the claimants with proper address given, must be submitted with this waiver.
7. This form must be filed no later than September 1st for the upcoming assessment year in the BLM State Office where the mining claims or sites are recorded, or the waiver cannot be granted by the BLM. (Example: To obtain a waiver for the assessment year 2012, which begins on September 1, 2011, you must qualify for and file for a waiver no later than September 1, 2011, in the proper BLM State Office.)
8. For all mining claims which require assessment work, you must record an affidavit of labor on or before the December 30th immediately following the filing of this waiver. For all other mining claims or sites waived, you must record a notice of intent to hold on or before the December 30th immediately following the filing of this waiver.
9. Mill and tunnel sites may also be listed upon this waiver and be waived from payment of the maintenance fee. A notice of intent to hold for these sites is required to be filed by the December 30th following the filing of this waiver.

RECEIVED  
BLM AZ STATE OFFICE  
2013 AUG 26 P 1:55  
PHOENIX, ARIZONA

FOR OFFICIAL USE ONLY

We the OWNERS OF The Mining  
CLAIMS The Crow & Uncle Bob

AMC 410755  
AMC 411505

ARE ACTIVE PARTICIPANTS AND  
MAKE DENNIS CONLON OUR DESIGNATED  
AGENT NOW AND FOREVER

x Jean Conlon

JEAN CONLON  
23306 N. 70th LANE  
Glendale, Az. 85310

x Ando Con

Andrew Conlon  
8138 W. Marco Polo  
Peoria, AZ 85382

~~Lawrence~~

KARRI TICARELLI HAUSMAN  
1942 E. Omega DR.  
Queen Creek AZ 85413

This 12. Day of September

*[Signature]*



RECEIVED  
BLM AZ STATE OFFICE  
2013 AUG 26 P 1:15  
PHOENIX, ARIZONA

PHOENIX, ARIZONA  
2012 FEB 19 A 11:04  
RECEIVED  
BLM AZ STATE OFFICE



When Recorded Return Document to:

DENNIS Conlon  
23306 N. 70TH LN  
LENDALE AZ 85310

Check here is this is a change of address.

Telephone: \_\_\_\_\_

E-mail address: \_\_\_\_\_

### AFFIDAVIT OF PERFORMANCE OF ANNUAL WORK

1. State of Arizona, County of YAVAPAI ss:

2. I (Name) DENNIS CONLON

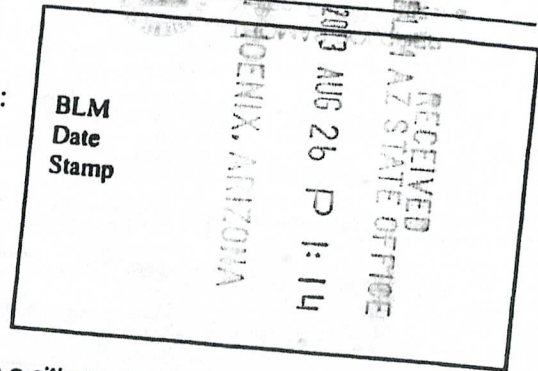
3. Reside at (Address) 23306 N. 70<sup>TH</sup> LN.

City LENDALE County MARICOPA

State AZ Zip 85310 being duly sworn, depose and say that I am a citizen of the United States, more than eighteen years of age, and that all of the facts set forth in this affidavit, subject to the provisions and penalties of 18 U.S.C. 1001 pertaining to the filing of false, fictitious, or fraudulent statements with the United States, are true and correct according to the best of my knowledge, information and belief.

4. Owner's name and address (If not shown in Items 1-3 above), \_\_\_\_\_

5. That I am personally acquainted with the mining claim(s). The work and improvements were made by and at the expense of the owner(s) of said claim(s). Said contiguous group of claims, listed on this document, are situated in the \_\_\_\_\_ (optional) Mining District; \_\_\_\_\_ County, Arizona.



| Line No. | AMC NUMBER | CLAIM/SITE NAME                      | COUNTY RECORDER DATA (If available) | TWP | RNG | SEC    |
|----------|------------|--------------------------------------|-------------------------------------|-----|-----|--------|
| 1        | 410755     | CROW                                 |                                     |     |     |        |
| 2        | 394631     | DEMSSM <sup>2</sup> & D<br>TERRITORY | B49D6P119                           | 10N | 1W  | 7 8 18 |
| 3        | 417977     | MILD #1                              |                                     | 10N | 1W  | 18     |
| 4        | 417978     | " #2                                 |                                     | 13N | 10W | 13     |
| 5        | 417979     | " #3                                 |                                     | 13N | 10W | 13     |
| 6        | 418677     | " #4                                 |                                     | 13N | 10W | 13     |

Form MCF108  
Revised Jan. 2006  
Page 1 of 2  
ENTERED  
SEP 11 2013  
BY: AT

AFFIDAVIT OF PERFORMANCE OF ANNUAL WORK - page 2

RECEIVED  
BLM AZ STATE OFFICE  
2013 AUG 26 P 1:11  
PHOENIX, ARIZONA  
BLM  
Date  
Stamp

|    |        |         |     |     |    |
|----|--------|---------|-----|-----|----|
| 7  | 418678 | MILD #5 | 13W | 10W | 12 |
| 8  | 418679 | " #6    | 13W | 10W | 12 |
| 9  |        |         |     |     |    |
| 10 |        |         |     |     |    |

6. That between the dates starting at 12 o'clock noon on September 1, 2012 and ending at 12 o'clock noon on September 1, 2013 at least \$ 1800 dollars worth of work and improvements were done and performed upon said claim(s) or upon one or more of a contiguous group of claims for the benefit of all, wholly or partly outside of a contiguous group of claims for the benefit of all, not including the location work.

7. That the following persons were employed to perform the work and improvements described herein: DENNIS CONLON, JEAN CONLON, ANDREW CONLON & KARRI KAUSMANN

8. That the work and improvements performed were: MINERAL EXPLORATION, CLEANING CREEK BED AND BANK AREA OF TRASH LEFT BEHIND BY HUNTERS AND CAMPERS REPAIR ROADS THAT EXISTS

9. Dated: 7-23-2013 Signature: [Signature] day of July 2013

SUBSCRIBED AND SWORN TO before me, a Notary Public, this 23 day of July 2013

By: Dennis J Conlon  
Notary Public [Signature]  
My Commission Expires April 2, 2017



THOMAS POLCHER  
Notary Public - Arizona  
Maricopa County  
Expires 04/02/2017

Bureau of Land Management  
Arizona State Office  
[www.az.blm.gov](http://www.az.blm.gov)

No. of Claims: 8 x \$10 = 80  
Check No.: CASH Init. SC  
Receipt No.: 2864726  
For BLM Use Only

Form: MCF108  
Revised Jan. 2006  
Page 2 of 2



When Recorded Return Document to:

JEAN CONLON  
23306 N. 70TH LN.  
LENDALE AZ 85310

Check here is this is a change of address.

Telephone: \_\_\_\_\_

E-mail address: \_\_\_\_\_

**AFFIDAVIT OF PERFORMANCE OF ANNUAL WORK**

1. State of Arizona, County of YAVAPAI ss:

2. I (Name) JEAN CONLON

3. Reside at (Address) 23306 N. 70TH LN

City LENDALE County MARICOPA


State AZ Zip 85310 being duly sworn, depose and say that I am a citizen of the United States, more than eighteen years of age, and that all of the facts set forth in this affidavit, subject to the provisions and penalties of 18 U.S.C. 1001 pertaining to the filing of false, fictitious, or fraudulent statements with the United States, are true and correct according to the best of my knowledge, information and belief.

4. Owner's name and address (if not shown in Items 1-3 above). \_\_\_\_\_

5. That I am personally acquainted with the mining claim(s). The work and improvements were made by and at the expense of the owner(s) of said claim(s). Said contiguous group of claims, listed on this document, are situated in the

(optional) Mining District; \_\_\_\_\_ County, Arizona.

| Line No. | AMC NUMBER | CLAIM/SITE NAME | COUNTY RECORDER DATA (if available) | TWP | RNG | SEC          |
|----------|------------|-----------------|-------------------------------------|-----|-----|--------------|
| 1        | 418683     | RED CARPET #1   | B 4924 P 593                        | 13N | 10W | 11           |
| 2        | 418684     | RED CARPET #2   | B 4924 P 592                        | 13N | 10W | 11           |
| 3        | 410755     | THE CROW        |                                     | 10N | 1W  | 7, 8, 17, 18 |
| 4        | 418680     | MILD #7         |                                     | 13N | 10W | 12           |
| 5        | 418681     | MILD #8         |                                     | 13N | 10W | 1            |
| 6        | 418682     | MILD #9         |                                     | 13N | 10W | 1            |



Form: MCF108  
Revised Jan. 2006  
Page 1 of 2

ENTERED  
SEP 11 2013  
BY: AT



RECEIVED  
FEB 11 2013

RECEIVED  
BLM STATE OFFICE  
2013 AUG 26 P 11:13 AM  
PHOENIX, ARIZONA

|    |        |                     |  |     |    |    |    |
|----|--------|---------------------|--|-----|----|----|----|
| 7  | 394631 | TERMINAL<br>DEMSMED |  | 10N | 1W | 13 | 18 |
| 8  |        |                     |  |     |    |    |    |
| 9  |        |                     |  |     |    |    |    |
| 10 |        |                     |  |     |    |    |    |

6. That between the dates starting at 12 o'clock noon on September 1, 20 12 and ending at 12 o'clock noon on September 1, 20 13 at least \$ 1000 dollars worth of work and improvements were done and performed upon said claim(s) or upon one or more of a contiguous group of claims for the benefit of all, wholly or partly outside of a contiguous group of claims for the benefit of all, not including the location work.

7. That the following persons were employed to perform the work and improvements described herein: \_\_\_\_\_

JEAN CONLON, DENNIS CONLON

8. That the work and improvements performed were: MINERAL EXPLORATION, CLEANING TRASH LEFT BY HUNTERS & CAMPERS, REPAIR EXISTING ROADS

9. Dated: 7-23-2013 Signature: Jean Conlon

SUBSCRIBED AND SWORN TO before me, a Notary Public, this 23 day of July 20 13

By: Jean Conlon

Notary Public [Signature]

My Commission Expires April 2, 2017



THOMAS POLCHER  
Notary Public - Arizona  
Maricopa County  
Expires 04/02/2017

No. of Claims: 7 x \$10 = 70  
Check No.: Cash Init. SC  
Receipt No.: 2864726  
For BLM Use Only

Bureau of Land Management  
Arizona State Office  
[www.az.blm.gov](http://www.az.blm.gov)

**United States Department of the Interior**  
**Bureau of Land Management**  
 LANDS/RECREATION & PLANNING  
 ONE N CENTRAL AVE  
 PHOENIX, AZ 85004 -2203  
 Phone: 602-417-9200

Receipt

No: 2864726

|  |  |
|--|--|
| <b>Transaction #:</b> 2950632                                  |  |
| <b>Date of Transaction:</b> 08/26/2013                         |  |
| <b>CUSTOMER:</b>   |  |
| DENNIS CONLON<br>23306 N 70TH LN<br>GLENDALE, AZ 85310-5863 US |  |

| LINE #        | QTY  | DESCRIPTION   | REMARKS                  | UNIT PRICE | TOTAL           |
|---------------|------|---|--------------------------|------------|-----------------|
| 1             | 1.00 | LOCATABLE MINERALS / MINING CLAIMS- NOT NEW-UNADJUD, ONE AUTH NO. ONLY / MINING CLAIM MONEY RECEIVED<br>CASES: AMC418673/\$240.00 | WAV 2014 & POL 2013 (24) | - n/a -    | 240.00          |
| <b>TOTAL:</b> |      |   |                          |            | <b>\$240.00</b> |

| PAYMENT INFORMATION |         |  |                      |
|---------------------|---------|--|----------------------|
| 1                   | AMOUNT: | 240.00   | POSTMARKED: N/A      |
|                     | TYPE:   | CASH   | RECEIVED: 08/26/2013 |
|                     | NAME:   | CONLON, DENNIS<br>23306 N 70TH LN<br>GLENDALE AZ 85310-5863 US |                      |

|                |
|----------------|
| <b>REMARKS</b> |
|                |

This receipt was generated by the automated BLM Collections and Billing System and is a paper representation of a portion of the official electronic record contained therein.



**NOTICE!!**

**These documents have been scanned!**

**Do not place un-scanned documents beneath this notice!**

**Do not remove this notice from this file!**

GPO Jacket No. 560-102  
Print Order 61540  
Rise Business Services, LLC  
Job=AZ15 5/13/2019



Box Number= AZ15043



Claim Begin-End: AMC418685-AMC418688

6 Location Notices-Amendments and Supporting Documents



AZ15043-9

AMC418628-AMC420131



**MINING CLAIM STATUS REPORT**

DATA

ENTERED DEC 19 2012 *ps*

MTP Checked by DEC 19 2012 *ps*

GEO Checked by DEC 19 2012 *ps*

LEAD SERIAL NUMBER AMC 418685 thru AMC 418688

**# OF CLAIMS & TYPE**

# 4 LODE  
# 4 PLACER  
# \_\_\_\_\_ ASSOCIATION PLACER  
# \_\_\_\_\_ MILL SITE  
# \_\_\_\_\_ TUNNEL SITE

**CHARGES**

Location Fee @ \$34 = \$ 136.  
Processing Fee @ \$15 = \$ 60.  
Maintenance Fee @ \$140 = \$ 560.  
Overage (+) \$ \_\_\_\_\_  
Shortage (-) \$ \_\_\_\_\_  
Other Fees \$ \_\_\_\_\_  
**TOTAL** \$ 756.00

TOTAL CLAIM ACREAGE? 20

# OF LOCATORS? 1

**DOCUMENTS RECEIVED VIA -**

Over-the-Counter  Mail

**TIMELY FILED?**

Yes  No

LEGAL DESCRIPTION - T 9M R 2W SEC 3  
T \_\_\_\_\_ R \_\_\_\_\_ SEC \_\_\_\_\_  
T \_\_\_\_\_ R \_\_\_\_\_ SEC \_\_\_\_\_  
T \_\_\_\_\_ R \_\_\_\_\_ SEC \_\_\_\_\_

BLM  FOREST SERVICE  \_\_\_\_\_ SUBJ TO PL 359: Yes  No

WILDERNESS AREA: No  Yes  \_\_\_\_\_

SPLIT ESTATE - N/A  SX  PX  SRHA  OTHER  \_\_\_\_\_

Proper Notice Filed if Located on SHRA Lands? N/A  Yes  No

**RECONVEYED MINERALS ON BLM LANDS REQUIRE OPENING ORDERS FROM 1944 TO 1993 -**

Open to Entry on: \_\_\_\_\_ N/A

COMMENTS/STATUS - VOID  PARTIALLY VOID  PVT MINERALS  WITHDRAWN LANDS

OTHER  \_\_\_\_\_

*Claimant acknowledges that portions of the following claims(s) site(s) may be void or voidable.*

Printed Name of Claimant \_\_\_\_\_ Signature of Claimant \_\_\_\_\_

\*\*\*\*\* FINAL ADJUDICATION \*\*\*\*\*

DATE 6/6/2013 INITIALS IS

AMC 418685

LOCATION NOTICE FOR PLACER MINING CLAIM

NOTICE IS HEREBY GIVEN that the SATELLITE #1  
placer mining claim has been located by  
ANDREW CONLON whose current mailing  
address is 23306 N. 70TH LANE  
LENDALE AZ 85

RECEIVED  
BLM, AZ STATE OFFICE  
2012 NOV -9 A 10:59  
PHOENIX, AZ  
BLM  
Date  
Stamp

The general course of this claim is SOUTH TO NORTH and it is situated in  
YAVAPAI  
County, Arizona.

This claim is 1320 feet in length and 660 feet in width. This claim runs from the  
location monument on which this location notice is posted approximately 1320 feet in a NORTH  
direction to the NORTH end line and 660 feet in a WEST direction to the WEST end line.  
This claim is marked by four monuments, one at each corner of the claim.

The location monument on which this notice is posted is situated within Section 3, Township  
9 N, Range 2 W, Gila Salt River Base and Meridian, Arizona. This claim encompasses  
portions of the following legal subdivision(s) if located by legal subdivision or the following quarter section (s),  
section (s), Township (s) and Range (s) E 1/2 SE 1/4 NE 1/4 SEC 3  
T9N R2W, Gila Salt River Base and Meridian, Arizona.

The locality of this claim with reference to some natural object or permanent monument and additional  
information (if any) concerning its locality are as follows: 2600' NORTH OF SECTION  
LINE SEC'S 2 & 3

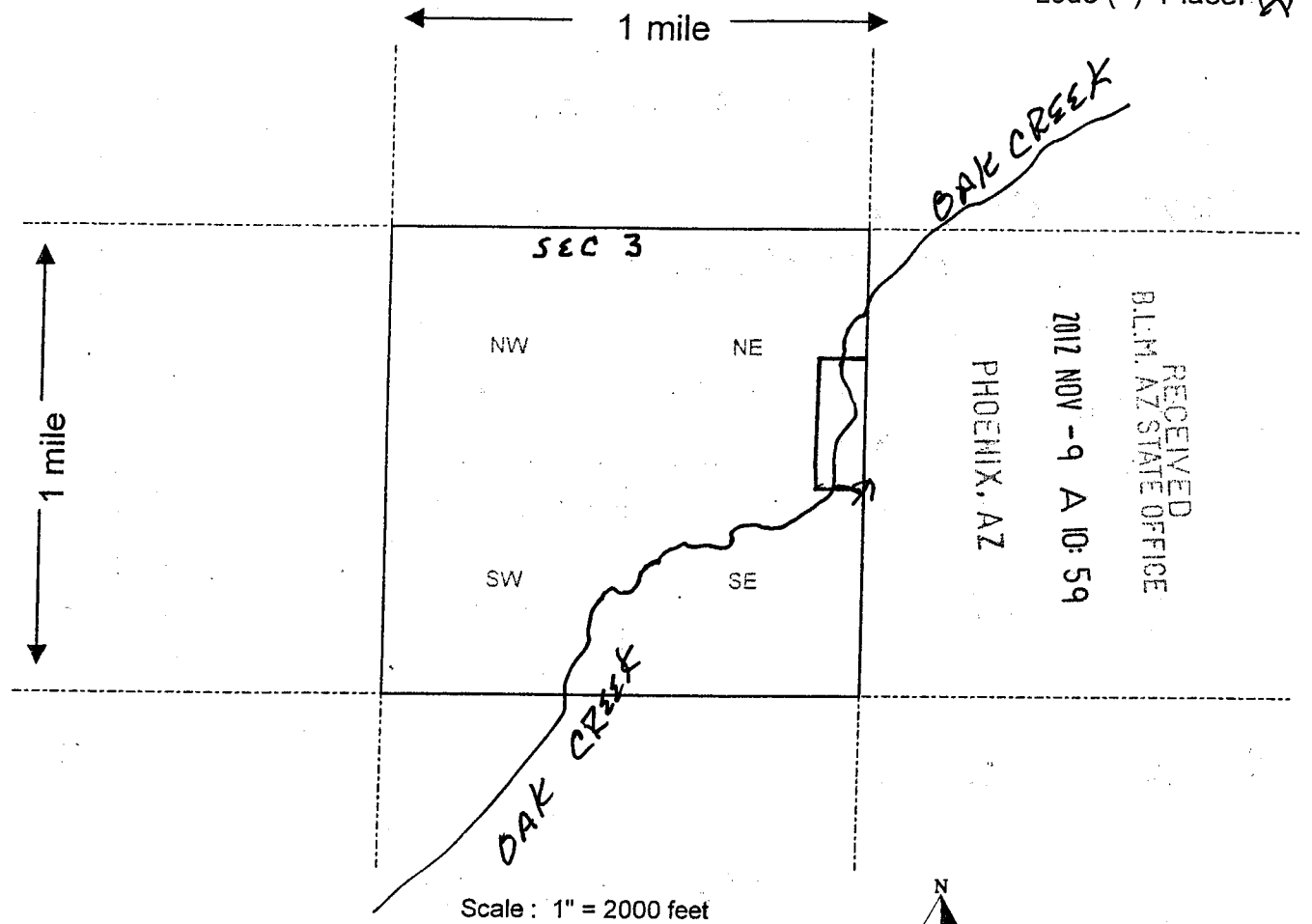
DATED AND POSTED on the ground this 1 day of OCT, 20 12  
LOCATOR (s) ANDREW CONLON Agent

Form MCF102  
Revised July 2005

AMC118685

MINING CLAIM MAP

Lode ( ) Placer (X)



Scale : 1" = 2000 feet

1. The above map depicts the SATELLITE #1 mining claim, which is located in Section (s) 3, Township 9 N, Range 2 W, Gila and Salt River Base and Meridian, YAVAPAI County, Arizona.
2. The type of corner and location monuments used are as follows: 2" P.V.C. PIPE
3. The bearings and distances in degrees and feet between claim corners are as depicted on the map.

Form MCF100a  
Revised July 2005

This form is available from the Arizona Department of Mines & Mineral Resources and may be reproduced.



LOCATION NOTICE FOR PLACER MINING CLAIM

NOTICE IS HEREBY GIVEN that the SATELLITE #2  
placer mining claim has been located by  
ANDREW CONLON whose current mailing  
address is 23306 N. 70TH LANE  
GLENDAL AZ 85310

RECEIVED  
BLM, AZ STATE OFFICE  
2012 NOV -9 A 10:59  
PHOENIX, AZ  
BLM  
Date  
Stamp

The general course of this claim is EAST TO WEST and it is situated in  
YAVAPAI  
County, Arizona.

This claim is 1320 feet in length and 660 feet in width. This claim runs from the  
location monument on which this location notice is posted approximately 1320 feet in a WEST  
direction to the WEST end line and 660 feet in a SOUTH direction to the SOUTH end line.  
This claim is marked by four monuments, one at each corner of the claim.

The location monument on which this notice is posted is situated within Section 3, Township  
9 N, Range 2 W, Gila Salt River Base and Meridian, Arizona. This claim encompasses  
portions of the following legal subdivision(s) if located by legal subdivision or the following quarter section (s),  
section (s), Township (s) and Range (s) N 1/2 NE 1/4 SE 1/4 SEC 3  
T9N R 2W, Gila Salt River Base and Meridian, Arizona.

The locality of this claim with reference to some natural object or permanent monument and additional  
information (if any) concerning its locality are as follows: 1980' NORTH OF SECTION  
LINE SEC 3 # 2

DATED AND POSTED on the ground this 1 day of OCT, 20 12  
LOCATOR(S) ANDREW CONLON Andrew Conlon

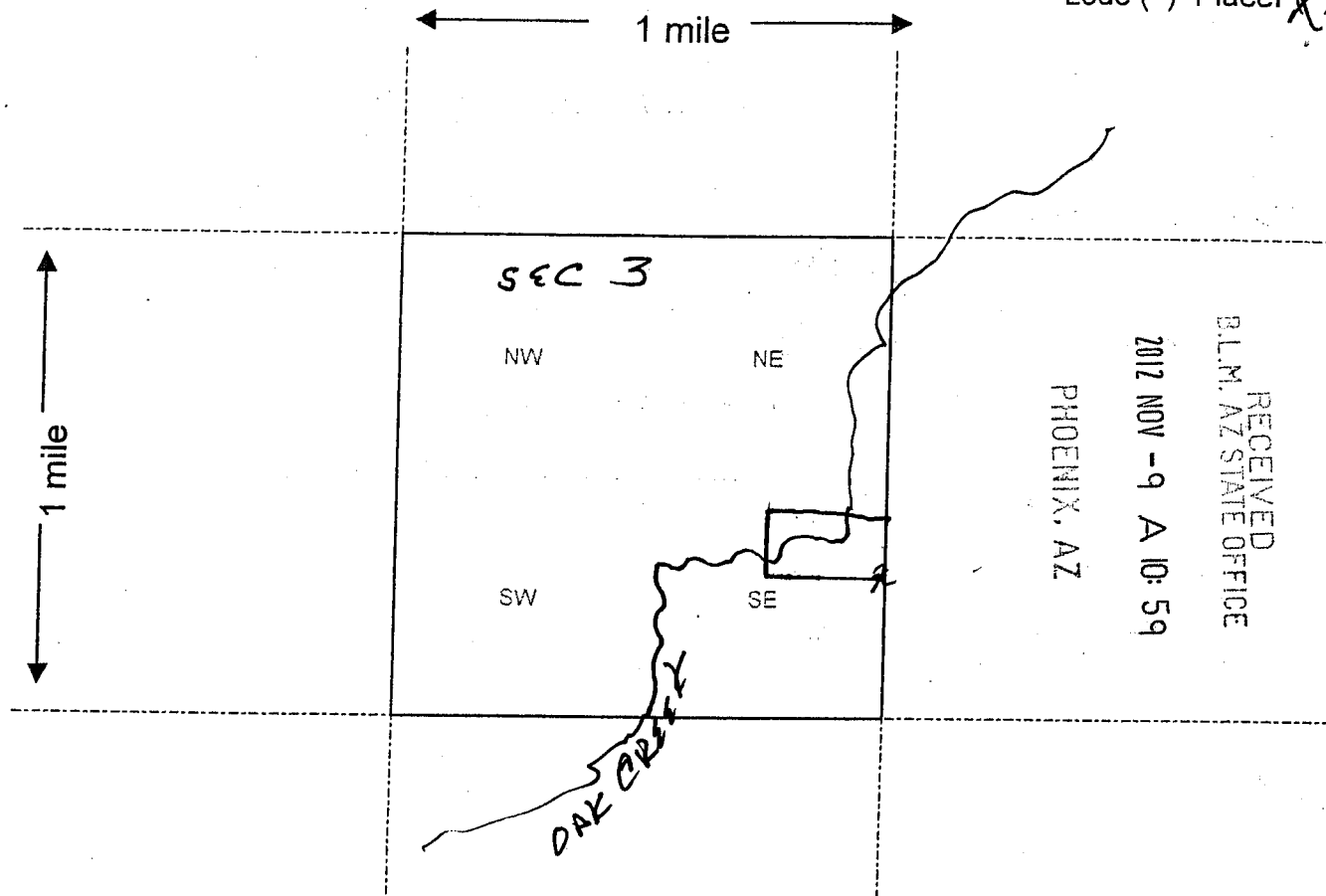
Form MCF102  
Revised July 2005

This form is available from the Arizona Department of Mines & Mineral Resources and may be reproduced.

1100410686

MINING CLAIM MAP

Lode ( ) Placer



Scale : 1" = 2000 feet



1. The above map depicts the SATELLITE #2 mining claim, which is located in Section (s) 3, Township 9 N, Range 2 W, Gila and Salt River Base and Meridian, YAVAPAI County, Arizona.

2. The type of corner and location monuments used are as follows: 2" P.V.C. PIPE

3. The bearings and distances in degrees and feet between claim corners are as depicted on the map.

Form MCF100a  
Revised July 2005

This form is available from the Arizona Department of Mines & Mineral Resources and may be reproduced.

AMC418686

LOCATION NOTICE FOR PLACER MINING CLAIM

NOTICE IS HEREBY GIVEN that the SATELLITE #3  
placer mining claim has been located by  
ANDREW CONLON whose current mailing  
address is 23306 N. 70TH LANE  
GLENDALE AZ 85310

BLM  
Date  
Stamp

PHOENIX, AZ

2012 NOV - 9 A 10: 59

RECEIVED  
B.L.M. AZ STATE OFFICE

The general course of this claim is EAST TO WEST and it is situated in  
YAVAPAI  
County, Arizona.

This claim is 1320 feet in length and 660 feet in width. This claim runs from the  
location monument on which this location notice is posted approximately 1320 feet in a WEST  
direction to the WEST end line and 660 feet in a SOUTH direction to the SOUTH end line.  
This claim is marked by four monuments, one at each corner of the claim.

The location monument on which this notice is posted is situated within Section 3, Township  
9 N, Range 2 W, Gila Salt River Base and Meridian, Arizona. This claim encompasses  
portions of the following legal subdivision(s) if located by legal subdivision or the following quarter section (s),  
section (s), Township (s) and Range (s) N 1/2 NW 1/4 SE 1/4 SEC 3  
T9N R2W, Gila Salt River Base and Meridian, Arizona.

The locality of this claim with reference to some natural object or permanent monument and additional  
information (if any) concerning its locality are as follows: 1320' IN A N.W. LINE  
OF SECTION LINE SEC'S 2 & 3

DATED AND POSTED on the ground this 1 day of OCT, 2012

LOCATOR(S) ANDREW CONLON Andrew Conlon  
ABSENT

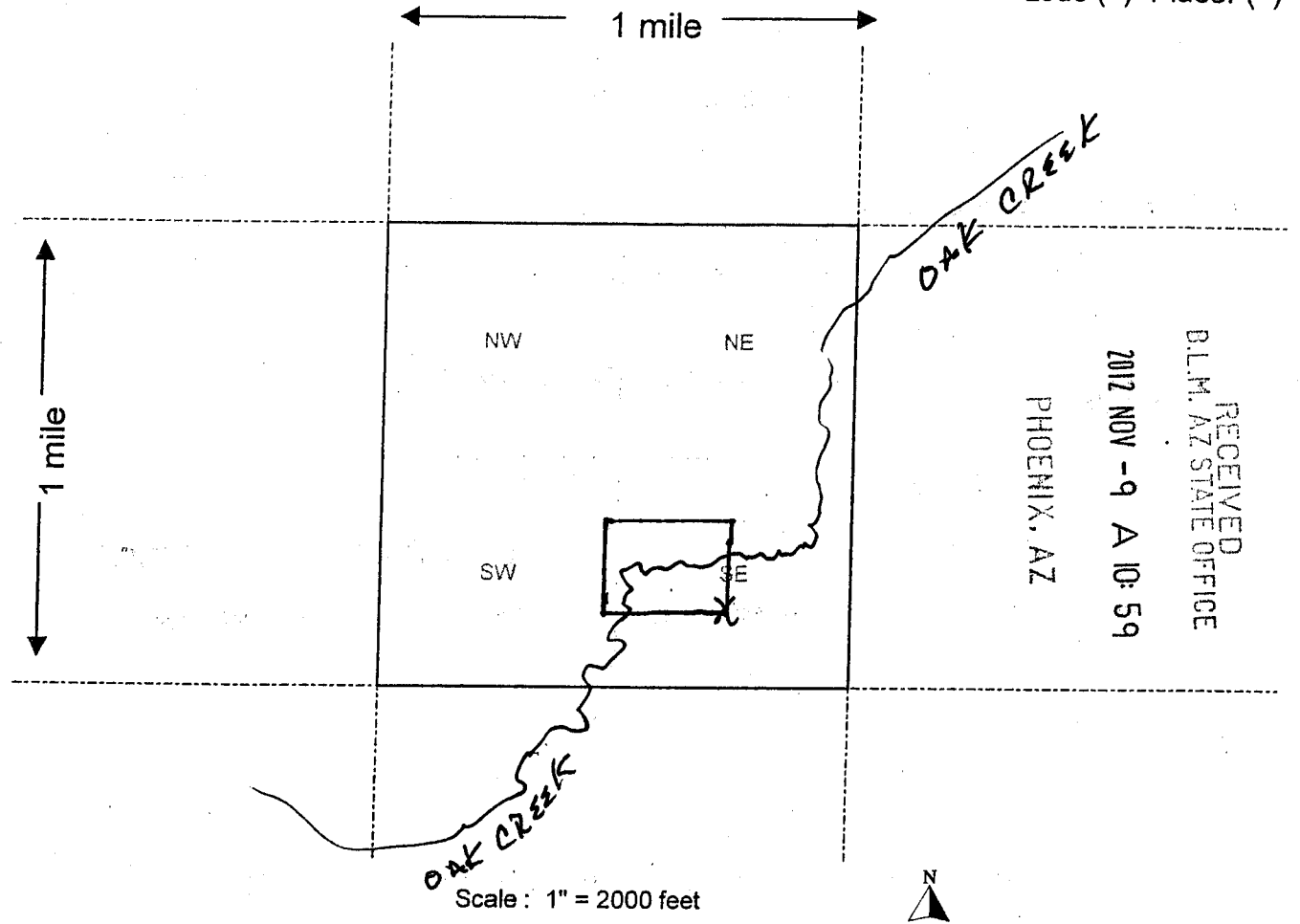
Form MCF102  
Revised July 2005

AN0419687



MINING CLAIM MAP

Lode ( ) Placer ( )



1. The above map depicts the \_\_\_\_\_ mining claim, which is located in Section (s) \_\_\_\_\_, Township \_\_\_\_\_, Range \_\_\_\_\_, Gila and Salt River Base and Meridian, \_\_\_\_\_ County, Arizona.

2. The type of corner and location monuments used are as follows: \_\_\_\_\_

3. The bearings and distances in degrees and feet between claim corners are as depicted on the map.

Form MCF100a  
Revised July 2005

This form is available from the Arizona Department of Mines & Mineral Resources and may be reproduced.

AMC 118507

LOCATION NOTICE FOR PLACER MINING CLAIM

NOTICE IS HEREBY GIVEN that the SATELLITE #4

placer mining claim has been located by LAURA SCHONBERGER  
ANDREW CONLON whose current mailing  
address is 23306 N. 70<sup>TH</sup> LANE  
GLENDALE AZ 85310

RECEIVED  
BLM, AZ STATE OFFICE  
2012 NOV -9 A 10:59  
PHOENIX, AZ  
BLM  
Date  
Stamp

The general course of this claim is SOUTH TO NORTH and it is situated in  
YAVAPAI  
County, Arizona.

This claim is 1320 feet in length and 6600 feet in width. This claim runs from the  
location monument on which this location notice is posted approximately 1320 feet in a NORTH  
direction to the NORTH end line and 6600 feet in a WEST direction to the WEST end line.  
This claim is marked by four monuments, one at each corner of the claim.

The location monument on which this notice is posted is situated within Section 3, Township  
9 N, Range 2 W, Gila Salt River Base and Meridian, Arizona. This claim encompasses  
portions of the following legal subdivision(s) if located by legal subdivision or the following quarter section (s),  
section (s), Township (s) and Range (s) E 1/2 S 1/4 SW 1/4 SEC 3  
T 9 N R 2 W, Gila Salt River Base and Meridian, Arizona.

The locality of this claim with reference to some natural object or permanent monument and additional  
information (if any) concerning its locality are as follows: 1320' IN A WEST  
DIRECTION FROM SECTION LINE SEC'S 2 & 3

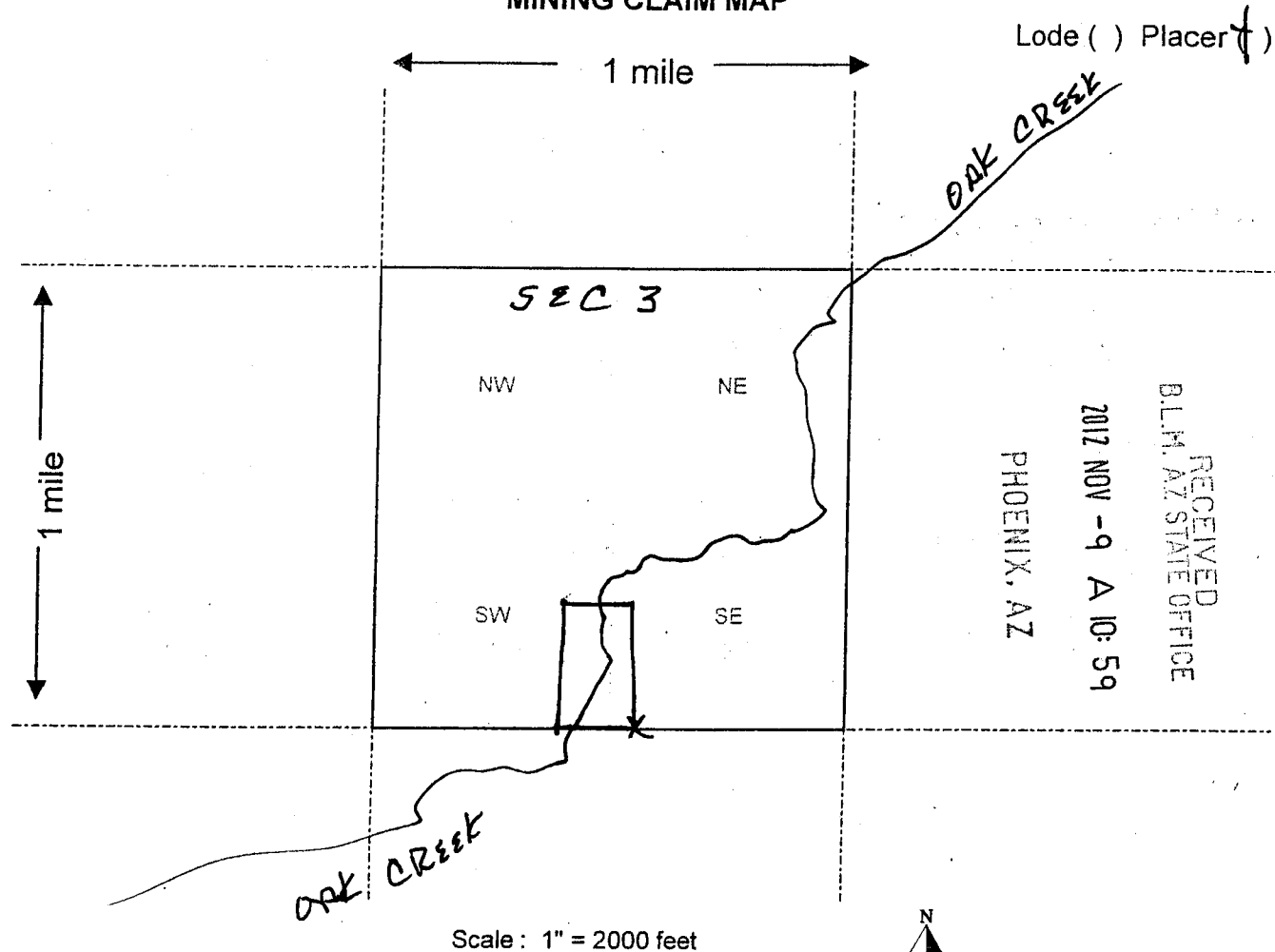
DATED AND POSTED on the ground this 1 day of OCT, 2012

LOCATOR (s) ANDREW CONLON  
LAURA SCHONBERGER  
AGENT

Form MCF102  
Revised July 2005

ANCHA 18588

**MINING CLAIM MAP**



Scale : 1" = 2000 feet

1. The above map depicts the SATELLITE #4 mining claim, which is located in Section (s) 3, Township 9 N, Range 2 W, Gila and Salt River Base and Meridian, YAVAPAI County, Arizona.

2. The type of corner and location monuments used are as follows: 2" P.V.C. PIPE

3. The bearings and distances in degrees and feet between claim corners are as depicted on the map.

Form MCF100a  
Revised July 2005



DEPARTMENT OF INTERIOR  
BUREAU OF LAND MANAGEMENT

Input Parameters for Geographic Report with Land

System Id = CR

Admin State = AZ

Geo State = AZ

Casetype Begins With

Case Disp Txt = AUTHORIZED, CANCELLED, EXPIRED, PENDING, REJECTED, RELINQUISHED, WITHDRAWN

Mer Twp Rng =

Section =

Mtrs = 14 0090N 0020W 003, 14 0090N 0020W 999

Commodity =

Commodity Txt =

Pending Org =

Pend Org Decode =

Total Rows Returned: 5

RUN TIME: 08:27 AM

UNITED STATES DEPARTMENT OF INTERIOR  
BUREAU OF LAND MANAGEMENT  
GEOGRAPHIC REPORT WITH LAND  
Sorted by Meridian Township Range

RUN DATE: 12/19/2012

Page 1 of 1

Adm State: AZ

Serial Number: AZA 023085BP

Total Case Acres: 2,694.804

| <u>Casetype</u> | <u>Case Disp</u> |    |       | <u>Sect</u> | <u>Sur Typ</u> | <u>Sur Num</u>      | <u>Suff</u> | <u>Subdivision</u>                                    | <u>Act Pend</u> |
|-----------------|------------------|----|-------|-------------|----------------|---------------------|-------------|---|-----------------|
| 220100          | AUTHORIZED       | 14 | 0090N | 0020W       | 003            | ALIQ<br>LOTS<br>MNR | 1           | SWNE,S2NW,SW,W2SE;<br>1-4;<br>N2SENE,SWSENE,N2SESENE; |                 |

Serial Number: AZA 024408PT

Total Case Acres: 1,085.000

| <u>Casetype</u> | <u>Case Disp</u> |    |       | <u>Sect</u> | <u>Sur Typ</u> | <u>Sur Num</u> | <u>Suff</u> | <u>Subdivision</u> | <u>Act Pend</u> |
|-----------------|------------------|----|-------|-------------|----------------|----------------|-------------|--------------------|-----------------|
| 220100          | AUTHORIZED       | 14 | 0090N | 0020W       | 003            | ALIQ<br>MNR    | 1           | E2SE;<br>S2SESENE; |                 |

DEPARTMENT OF INTERIOR  
BUREAU OF LAND MANAGEMENT

Input Parameters for Geographic Report with Land

System Id = CR

Admin State = AZ

Geo State = AZ

Casetype Begins With

Case Disp Txt = AUTHORIZED, CANCELLED, EXPIRED, PENDING, REJECTED, RELINQUISHED, WITHDRAWN

Mer Twp Rng =

Section =

Mtrs = 14 0090N 0020W 003, 14 0090N 0020W 999

Commodity =

Commodity Txt =

Pending Org =

Pend Org Decode =

Total Rows Returned: 5



